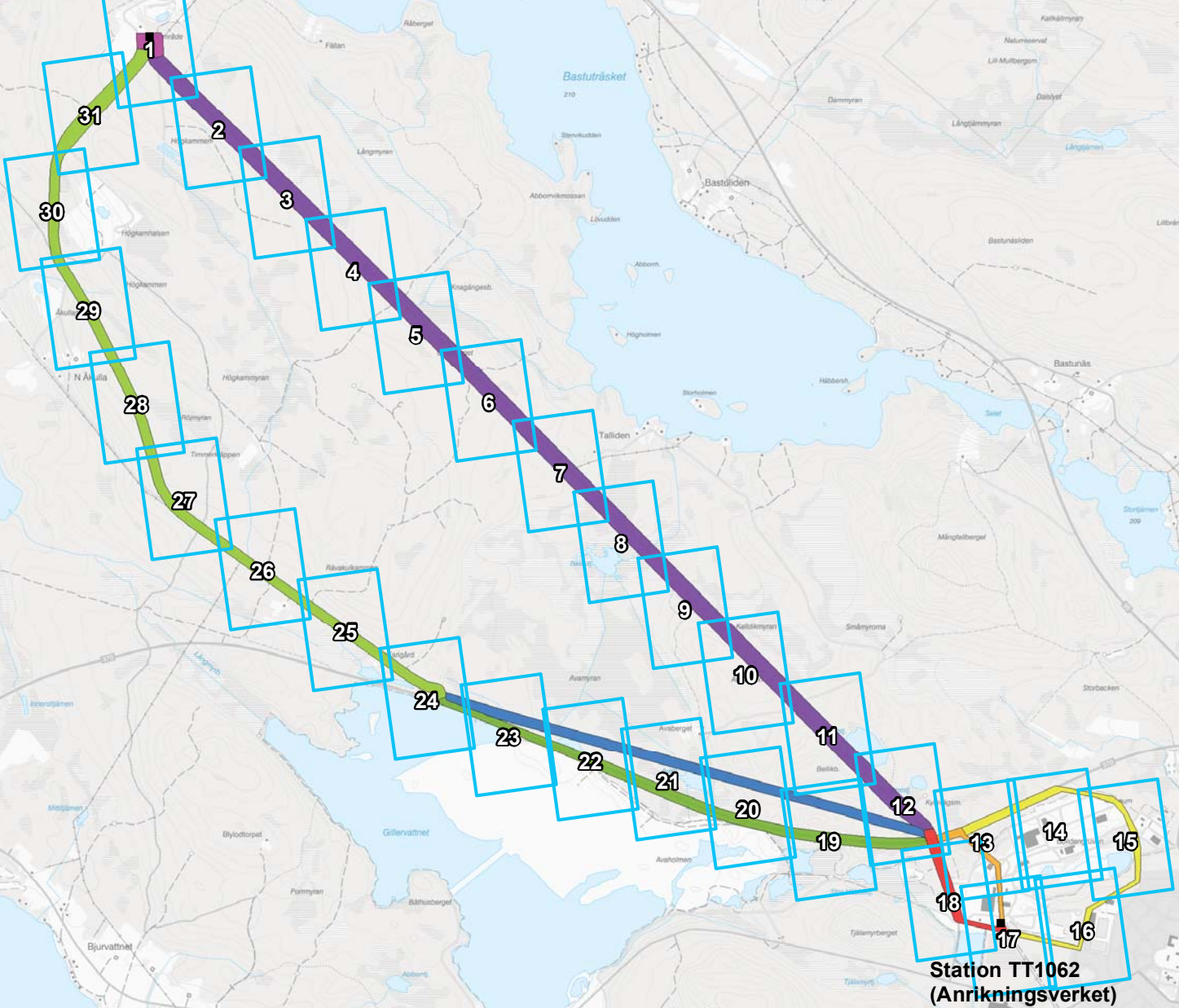


# Station TT1062 (Anrikningsverket-Kankbergsgruvan)

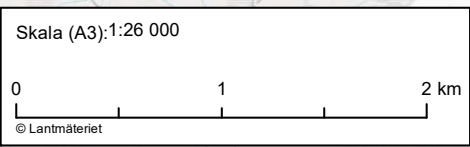


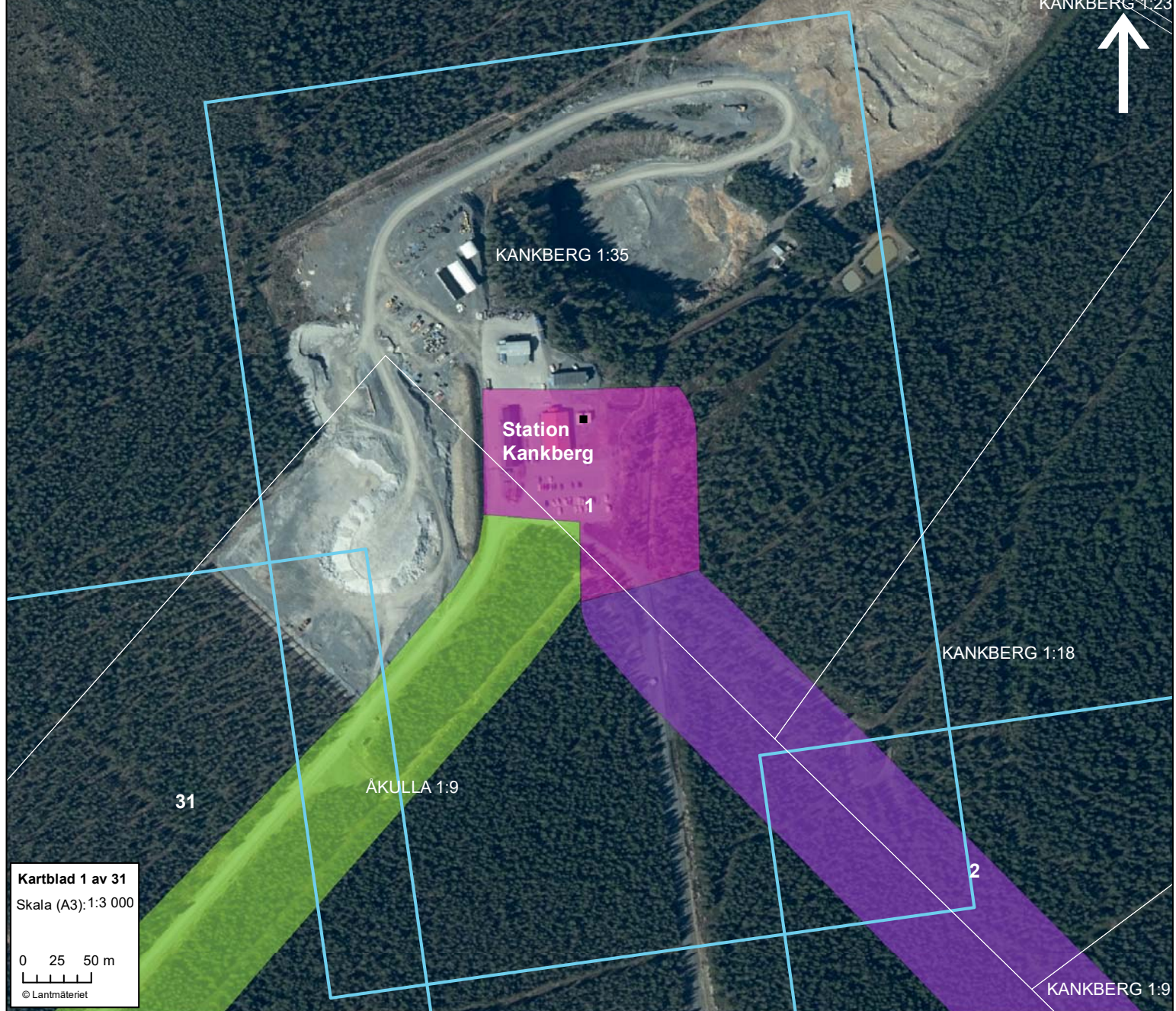
Kankbergsgruvan




Station TT1062 (Anrikningsverket)

Alternativa utredningsstråk	
	A1
	A2
	A3
	B
	C
	D
	E
	F

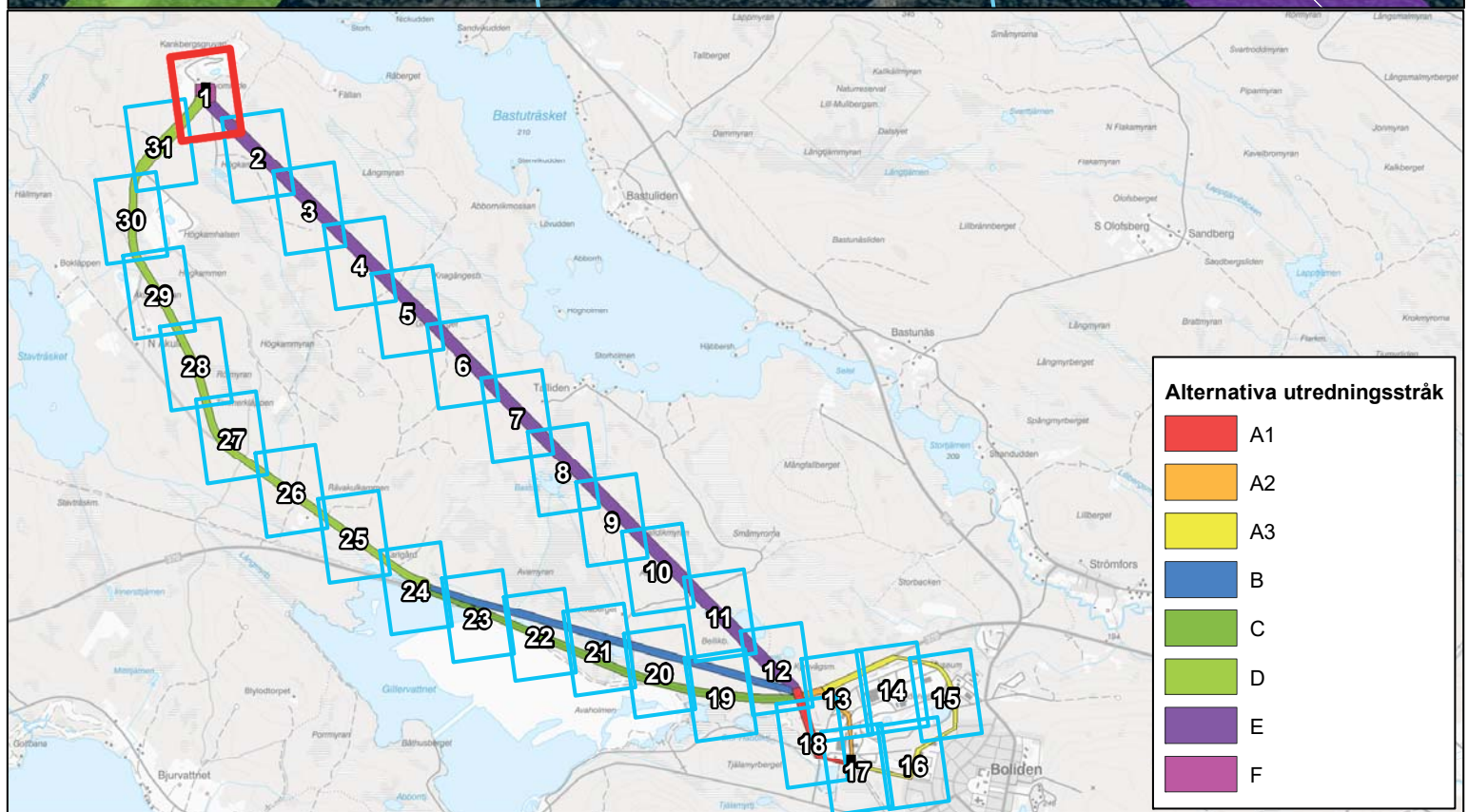




Kartblad 1 av 31  
Skala (A3): 1:3 000



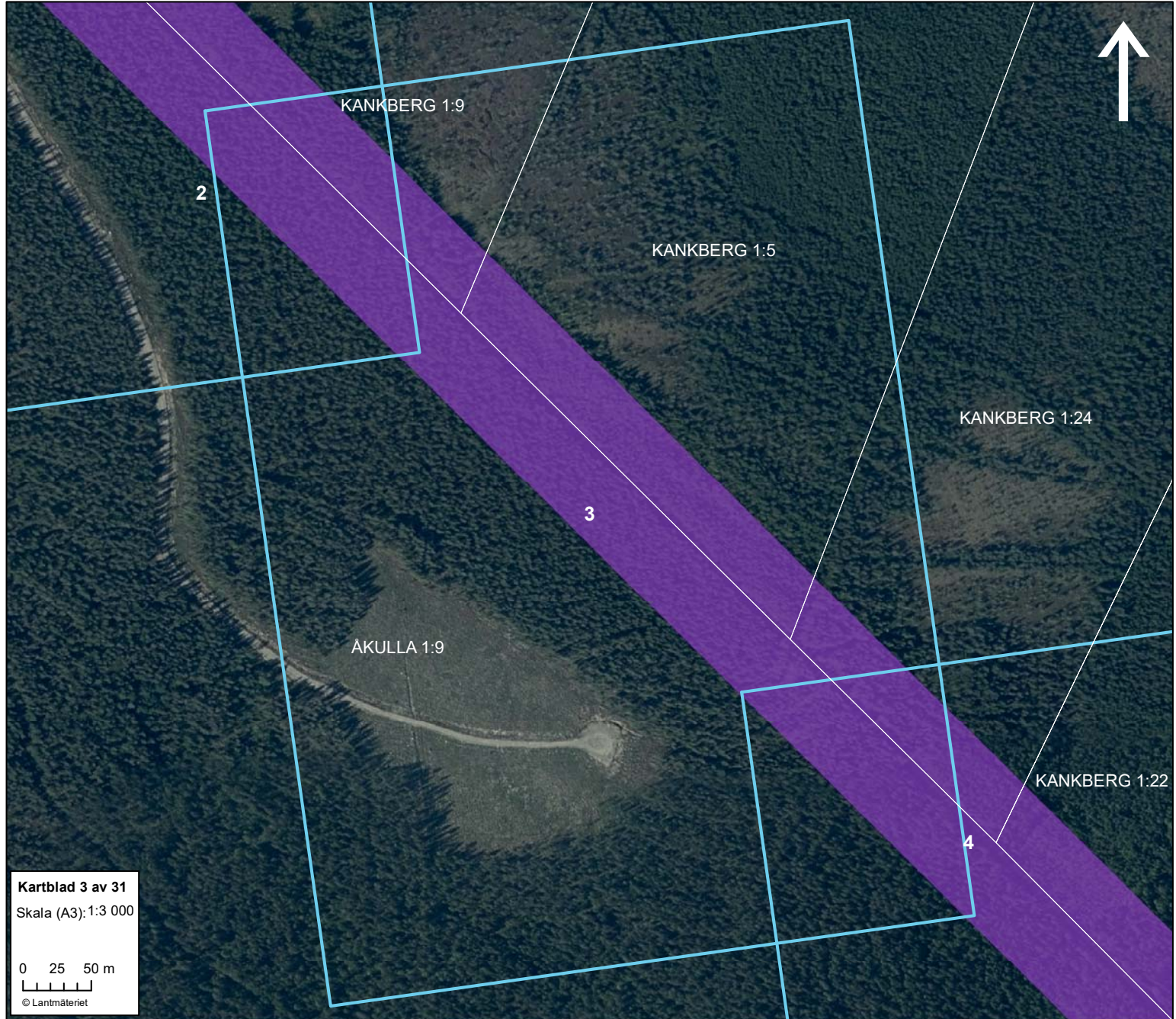
© Lantmäteriet



Alternativa utredningsstråk

- A1
- A2
- A3
- B
- C
- D
- E
- F

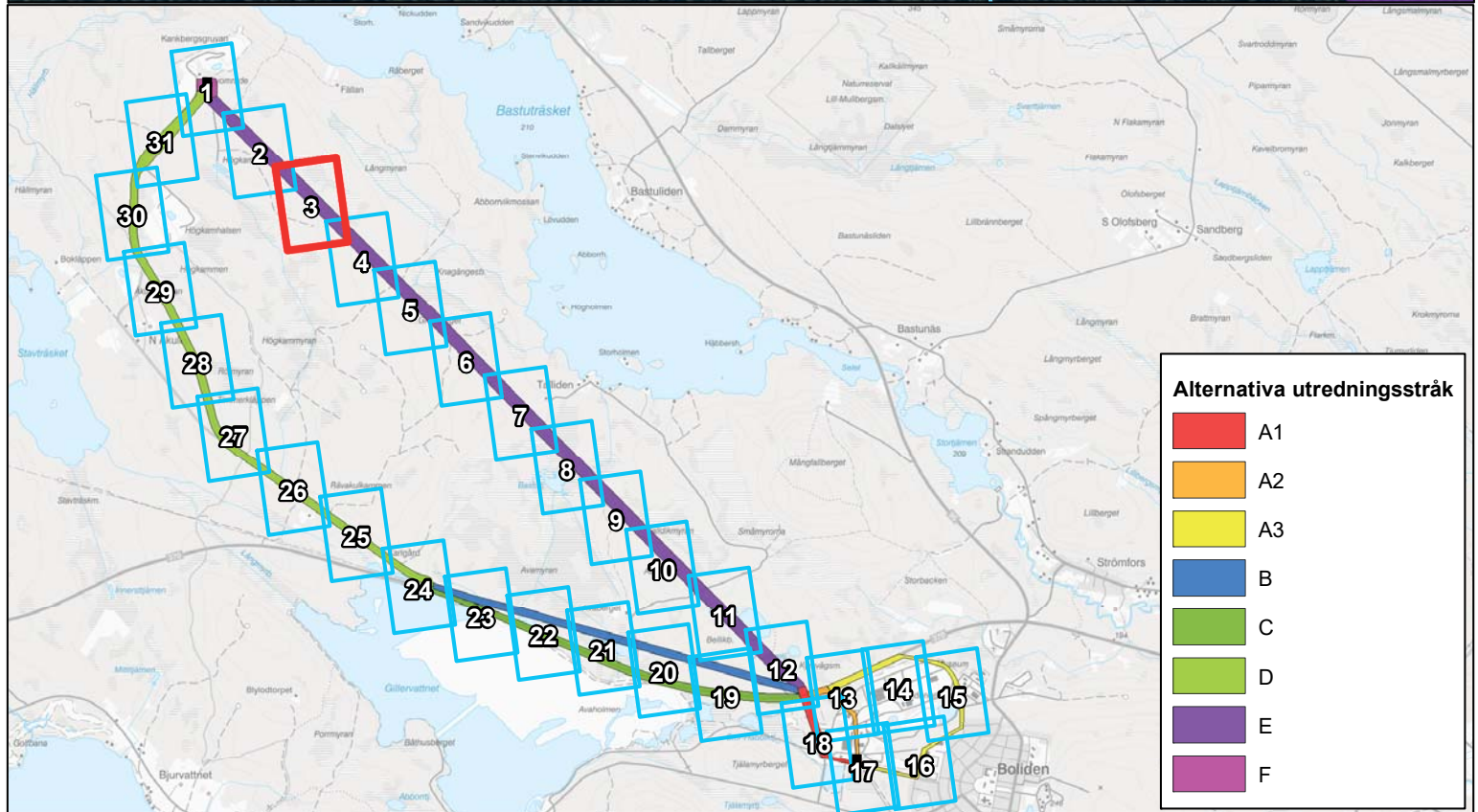


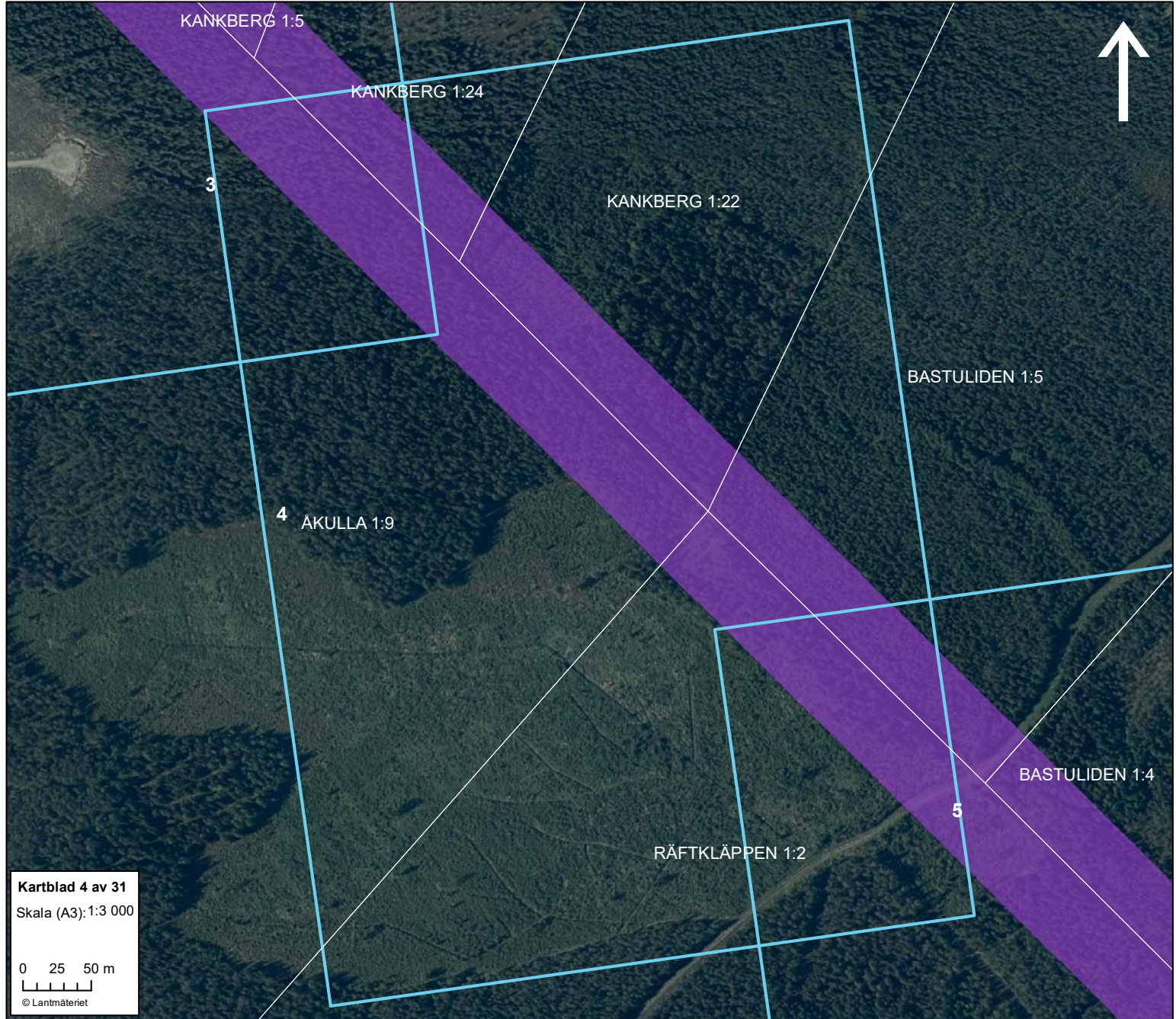


Kartblad 3 av 31  
Skala (A3): 1:3 000

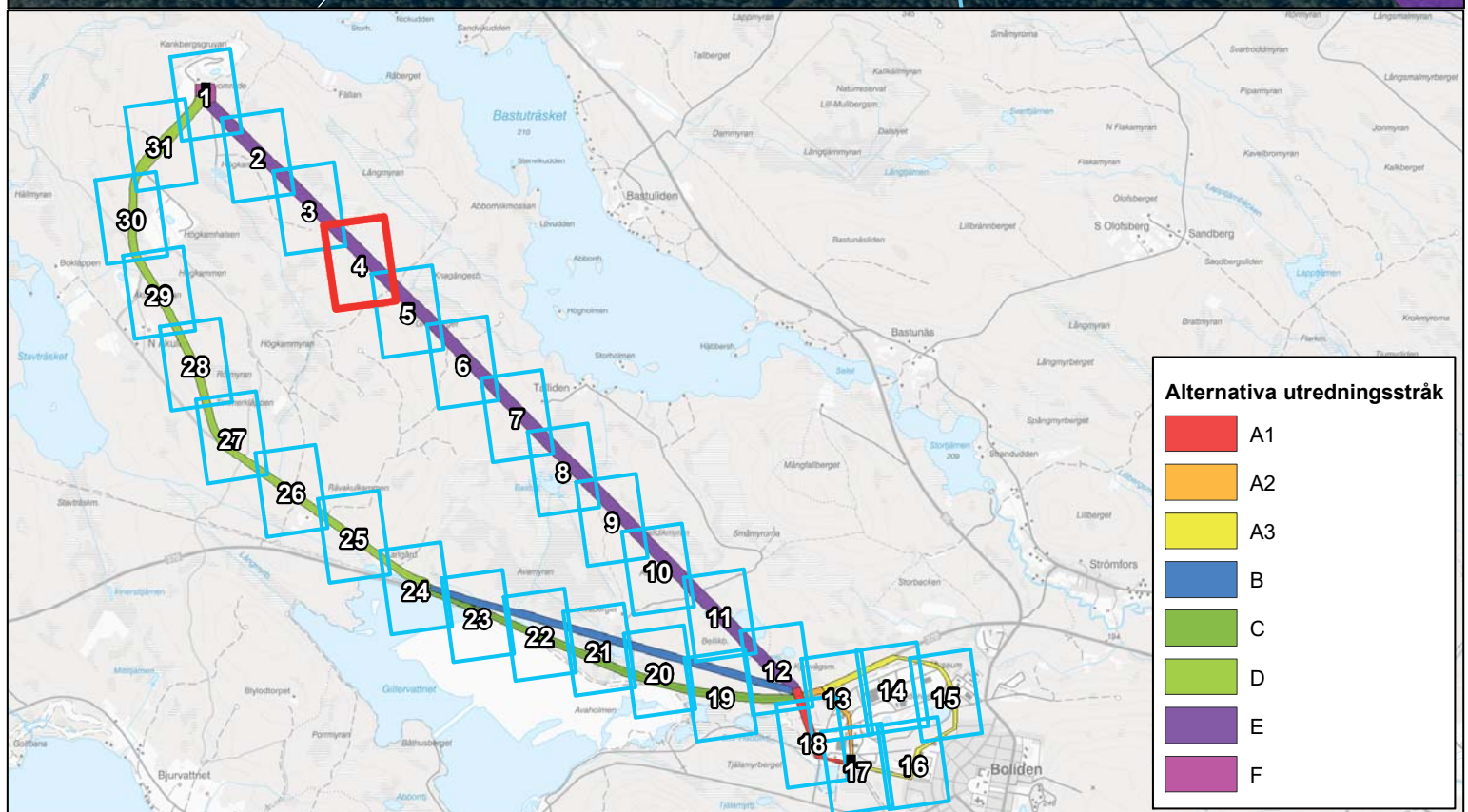
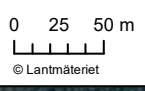
0 25 50 m

© Lantmäteriet



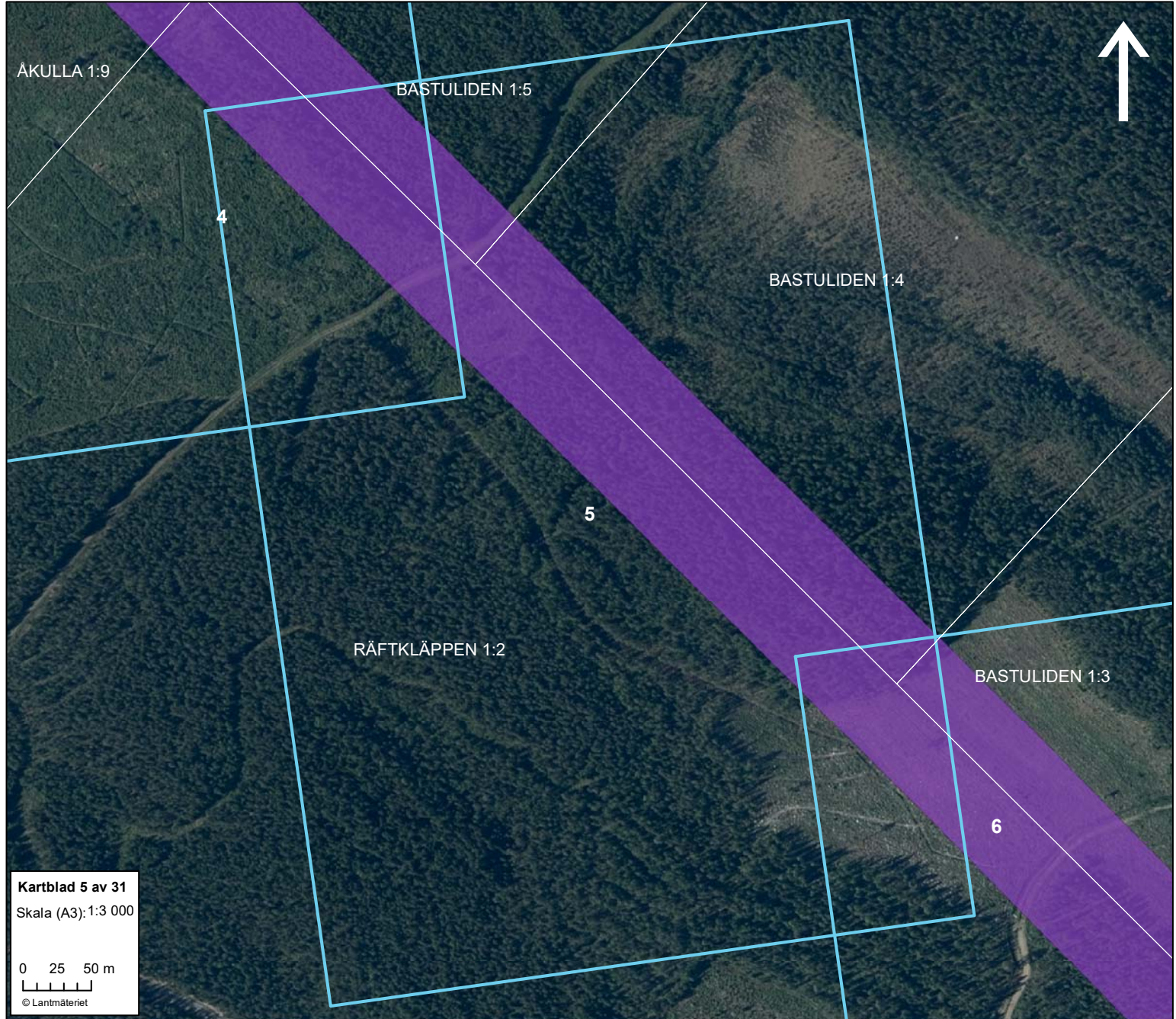


Kartblad 4 av 31  
Skala (A3): 1:3 000

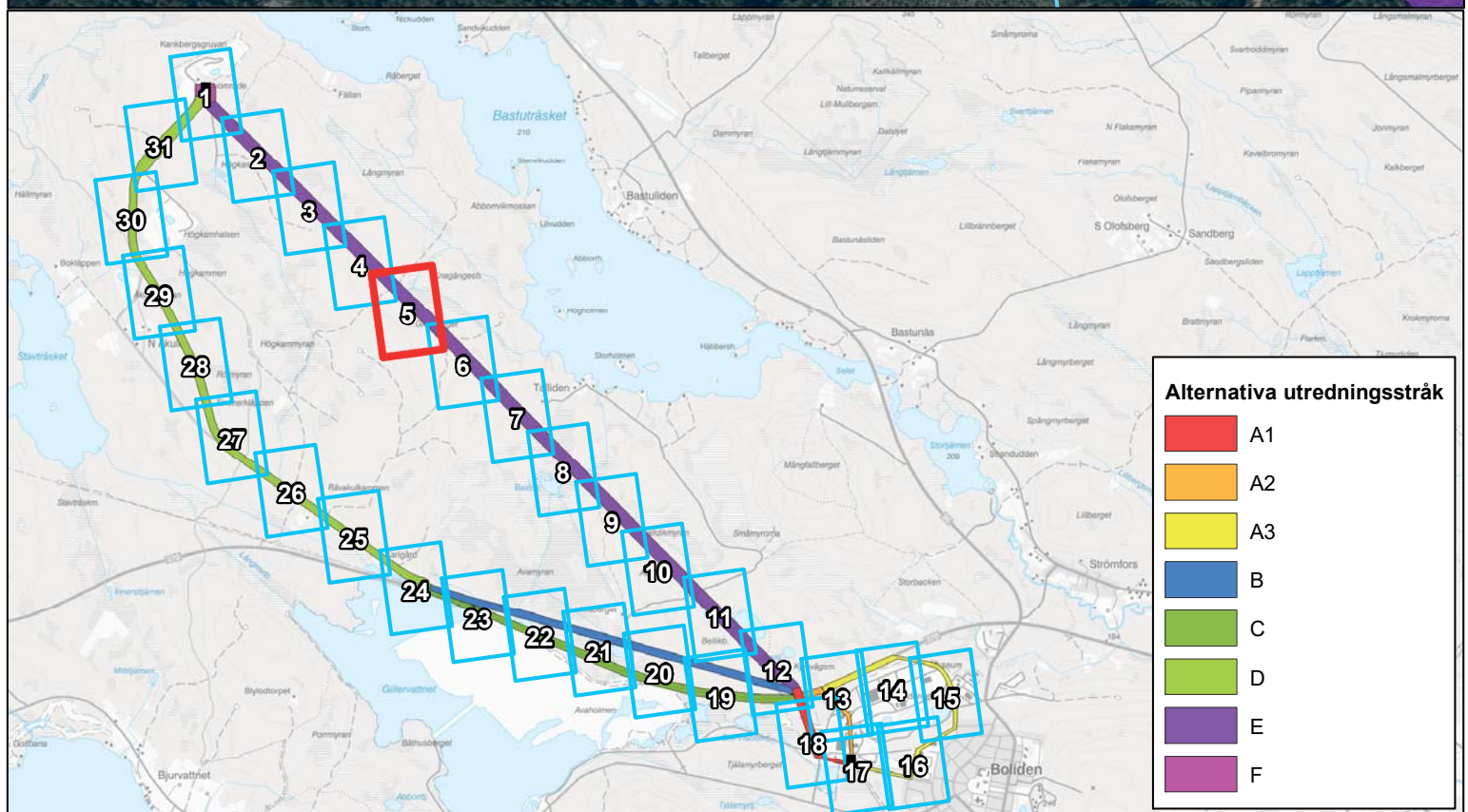
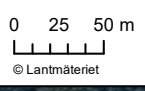


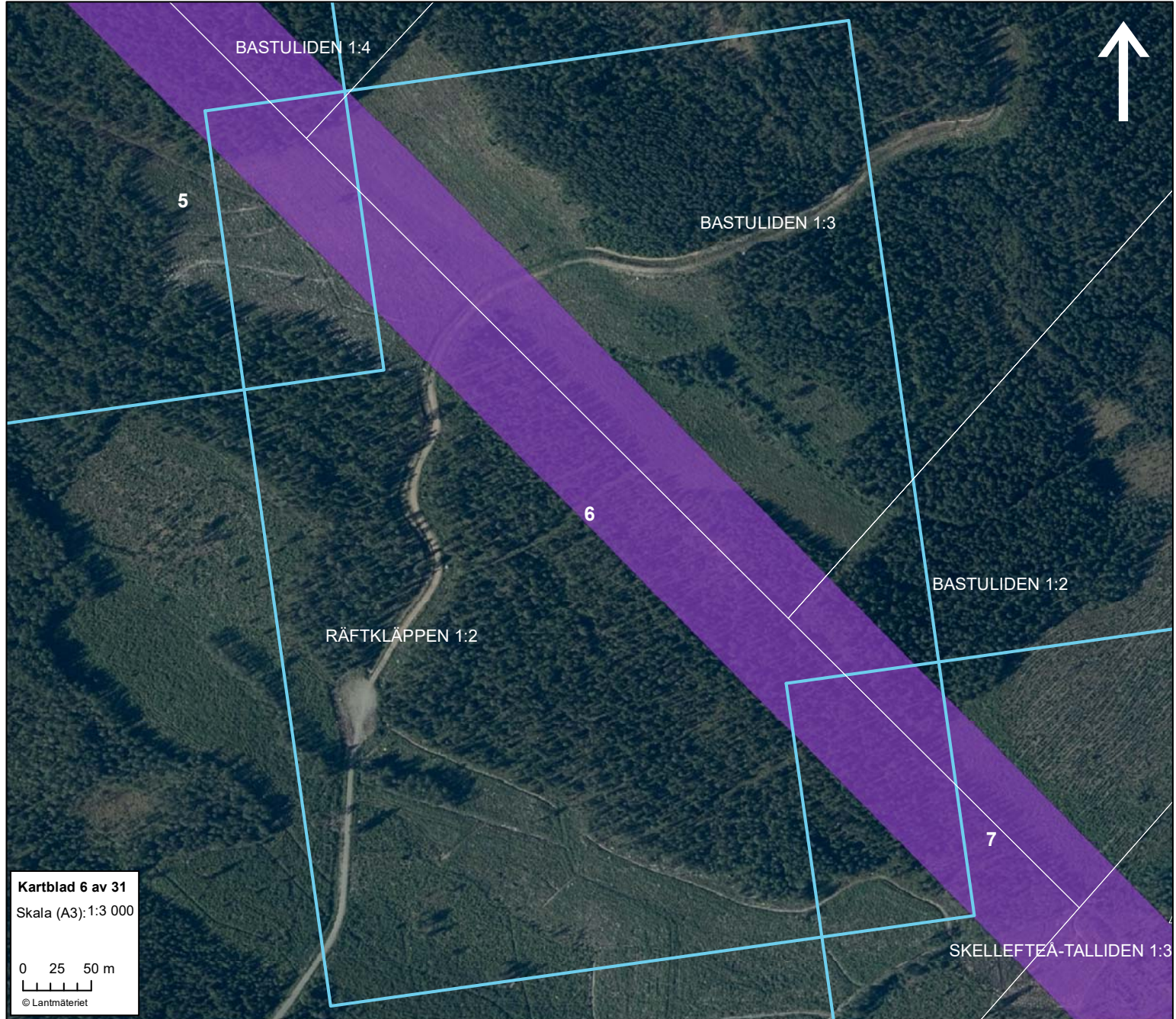
**Alternativa utredningsstråk**

<span style="display:inline-block; width:15px; height:15px; background-color:red; border:1px solid black;"></span> A1
<span style="display:inline-block; width:15px; height:15px; background-color:orange; border:1px solid black;"></span> A2
<span style="display:inline-block; width:15px; height:15px; background-color:yellow; border:1px solid black;"></span> A3
<span style="display:inline-block; width:15px; height:15px; background-color:blue; border:1px solid black;"></span> B
<span style="display:inline-block; width:15px; height:15px; background-color:lightgreen; border:1px solid black;"></span> C
<span style="display:inline-block; width:15px; height:15px; background-color:limegreen; border:1px solid black;"></span> D
<span style="display:inline-block; width:15px; height:15px; background-color:purple; border:1px solid black;"></span> E
<span style="display:inline-block; width:15px; height:15px; background-color:darkpurple; border:1px solid black;"></span> F

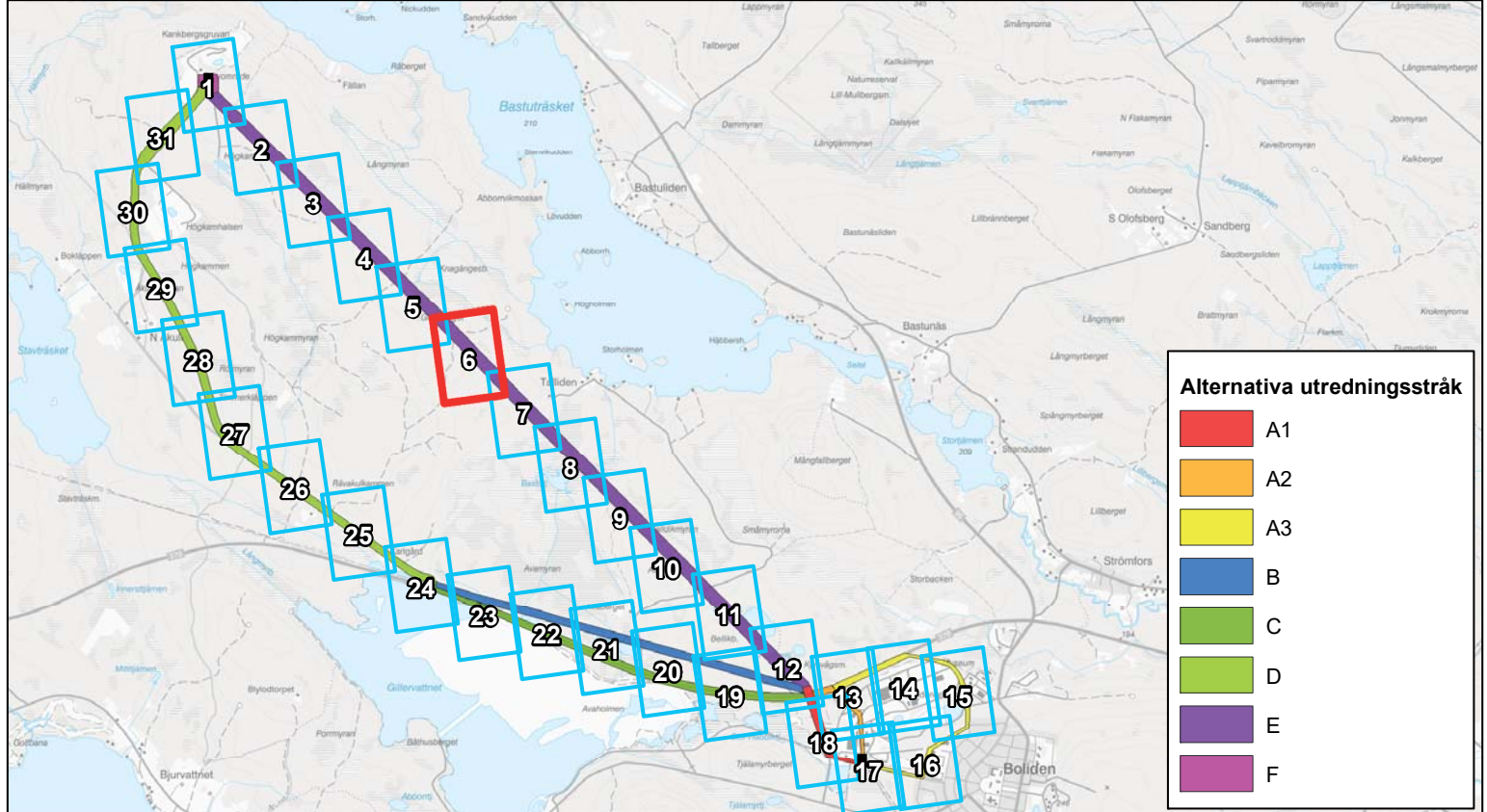
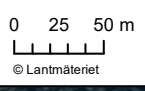


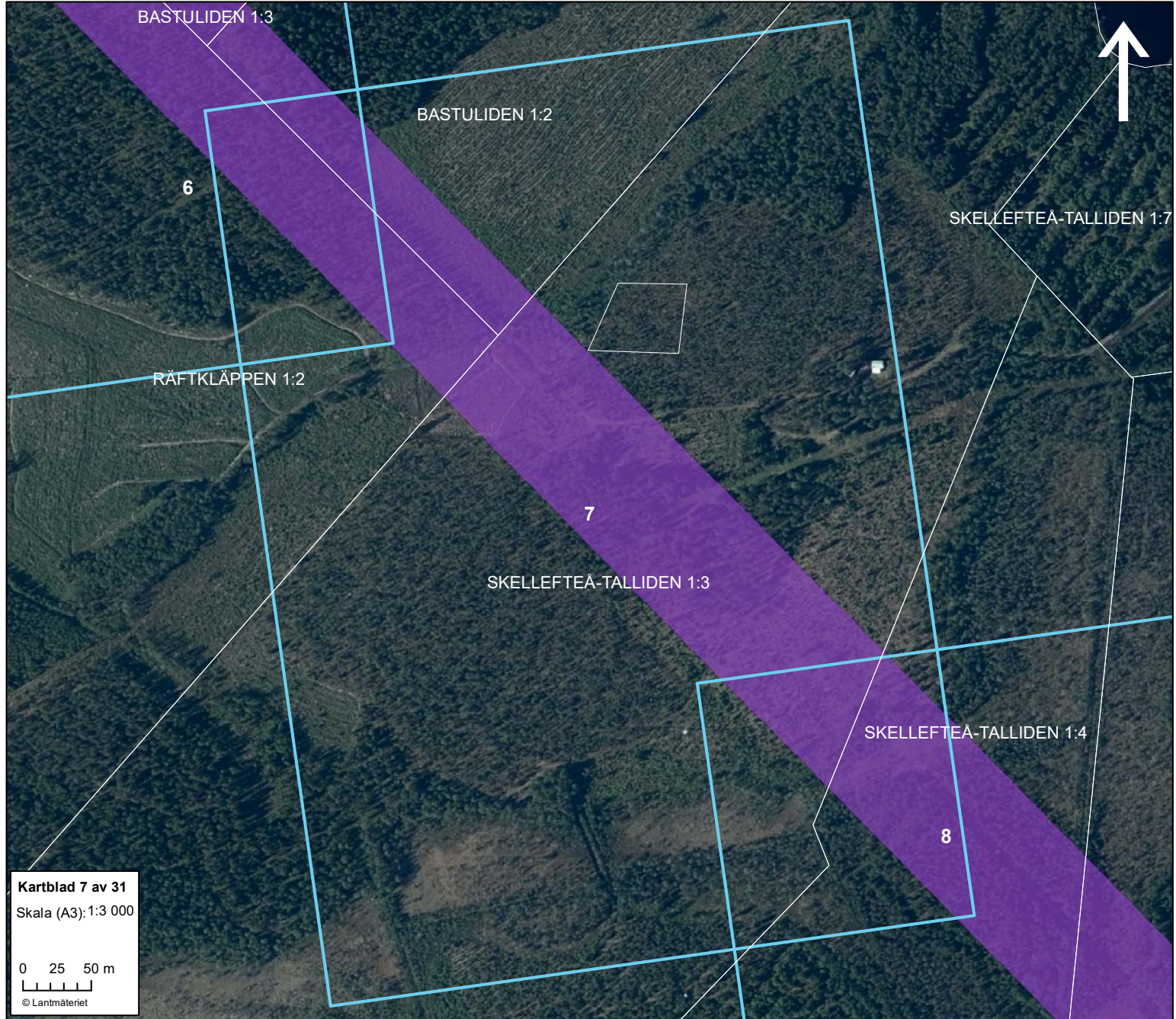
Kartblad 5 av 31  
Skala (A3): 1:3 000



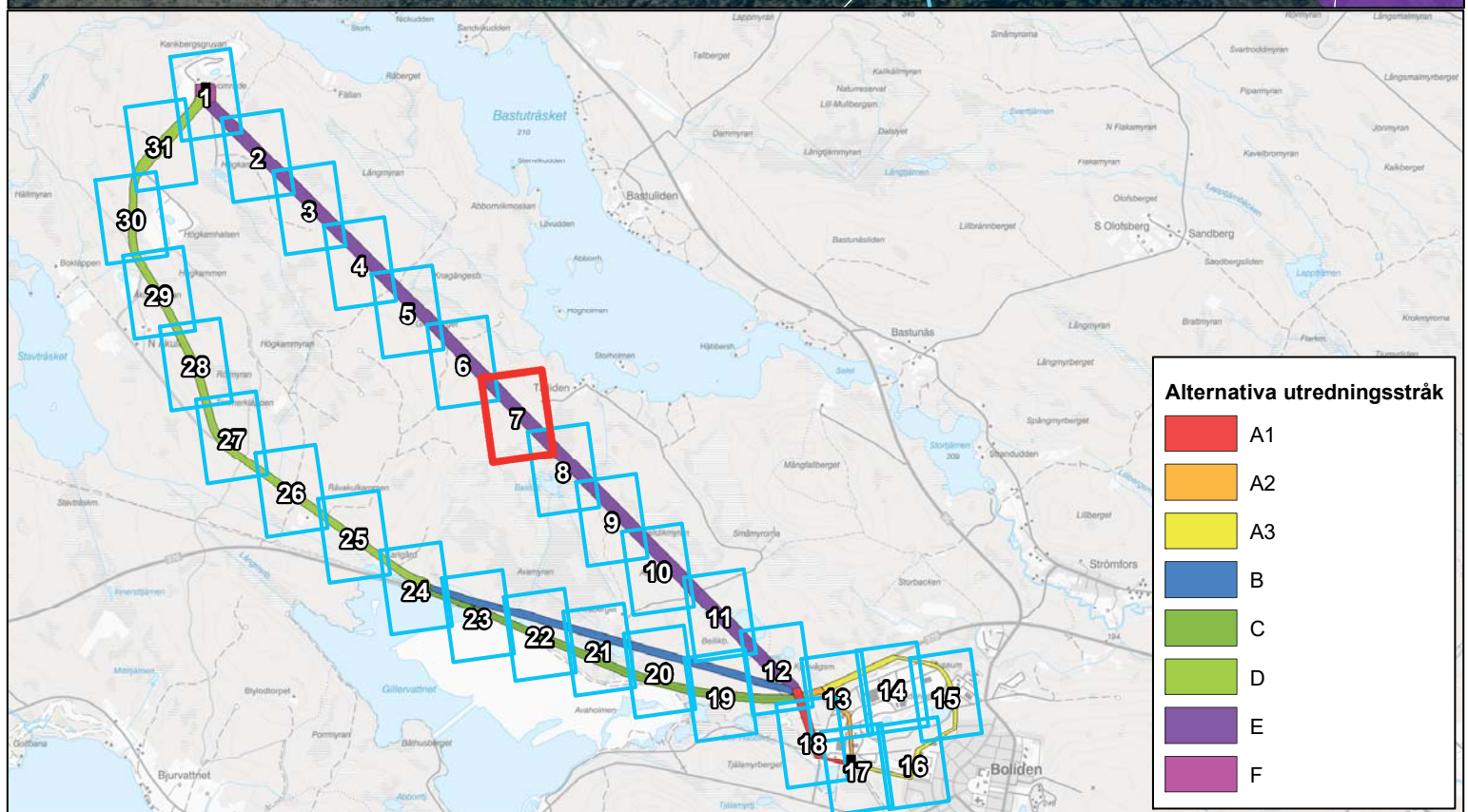
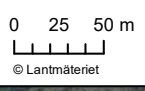


Kartblad 6 av 31  
Skala (A3): 1:3 000

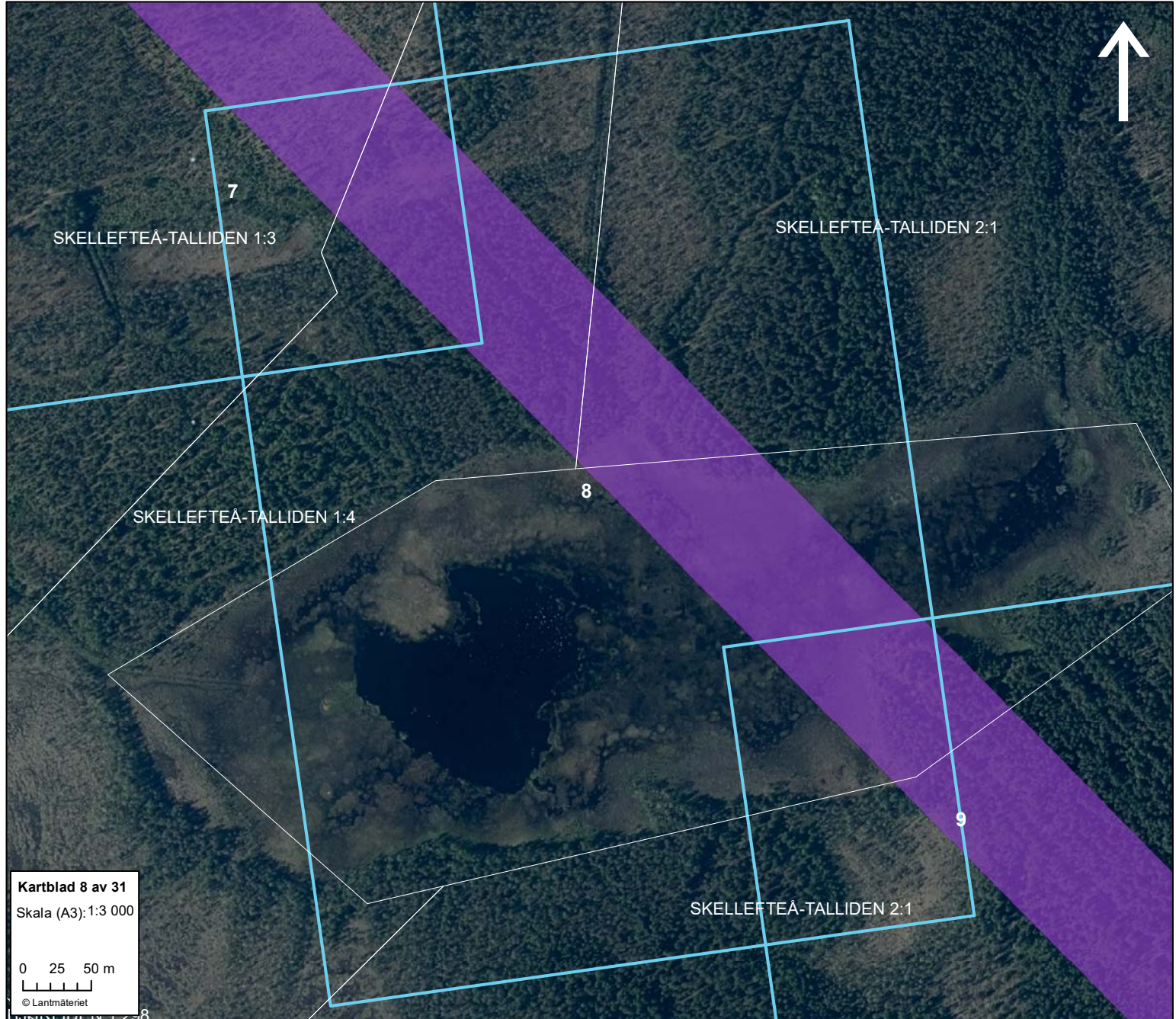




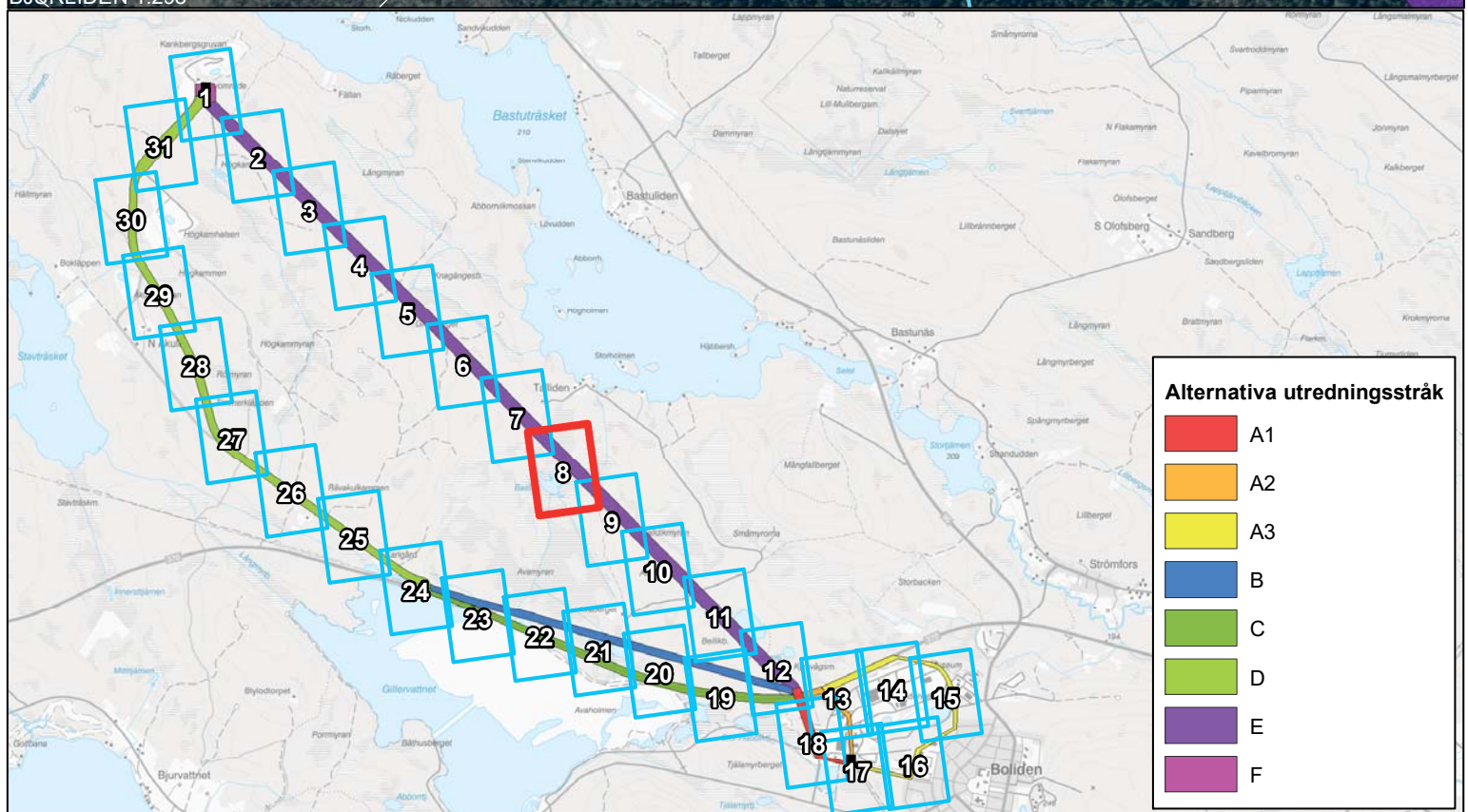
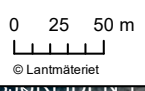
Kartblad 7 av 31  
Skala (A3): 1:3 000



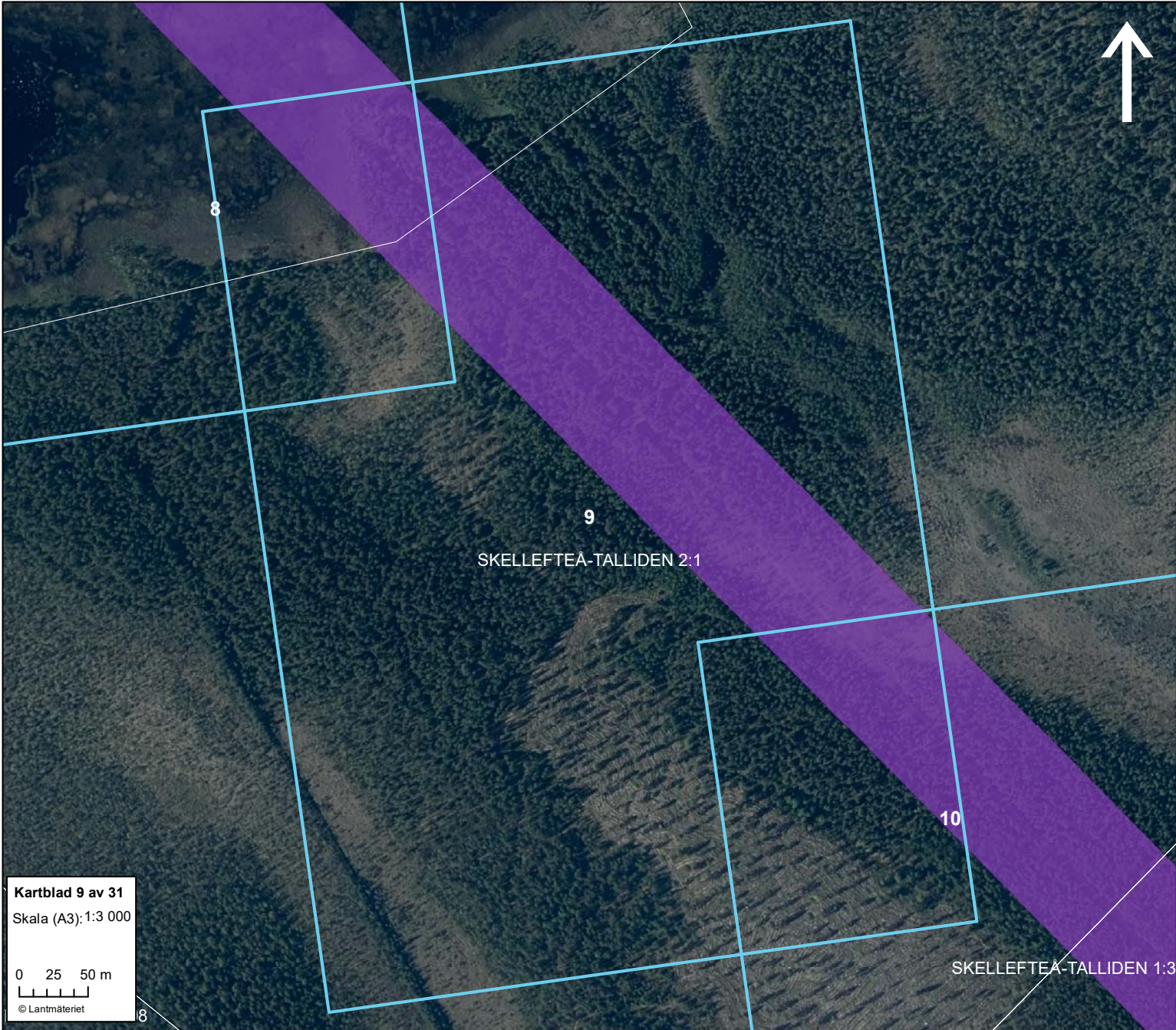




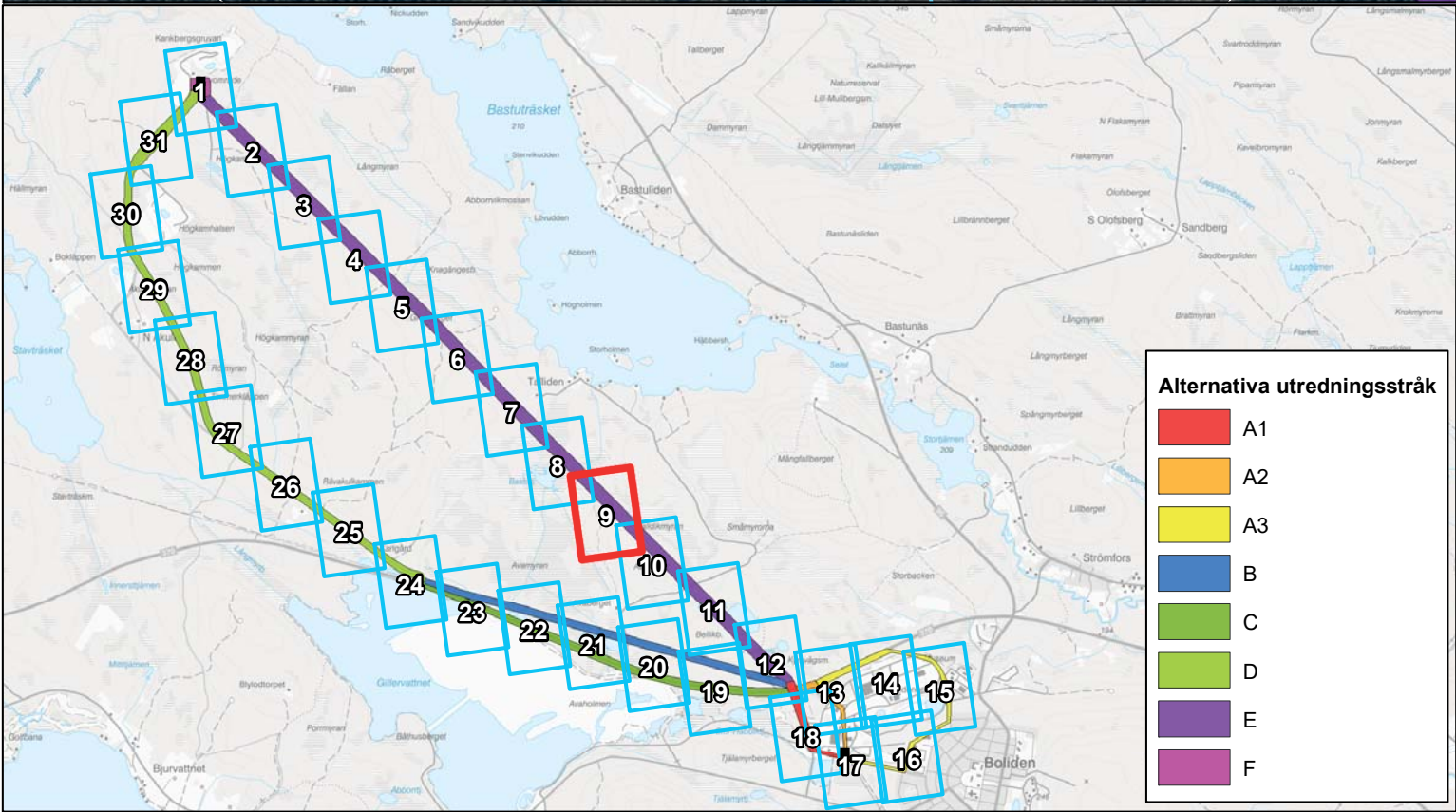
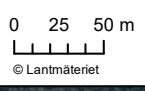
Kartblad 8 av 31  
Skala (A3): 1:3 000











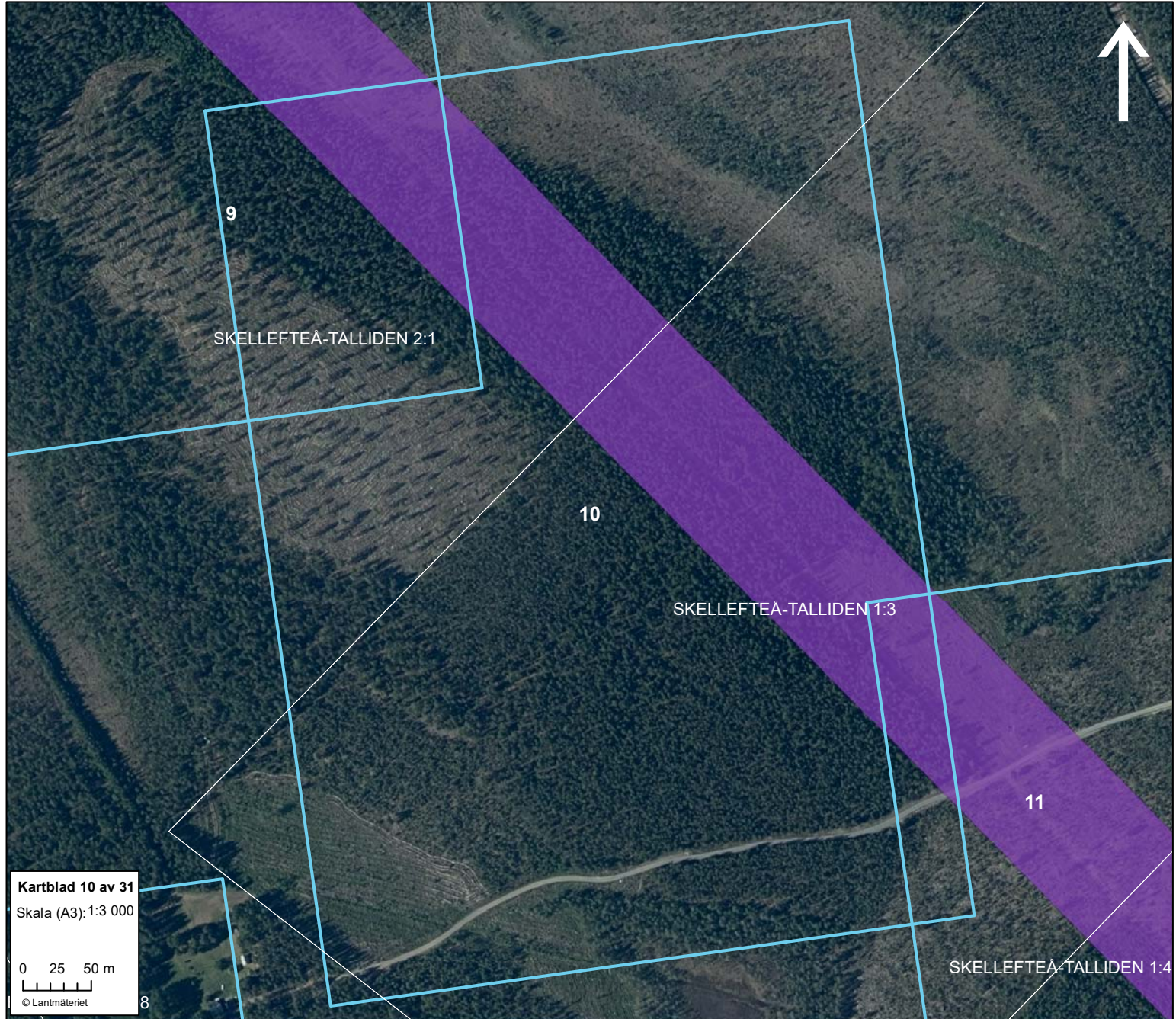
Alternativa utredningsstråk	
	A1
	A2
	A3
	B
	C
	D
	E
	F



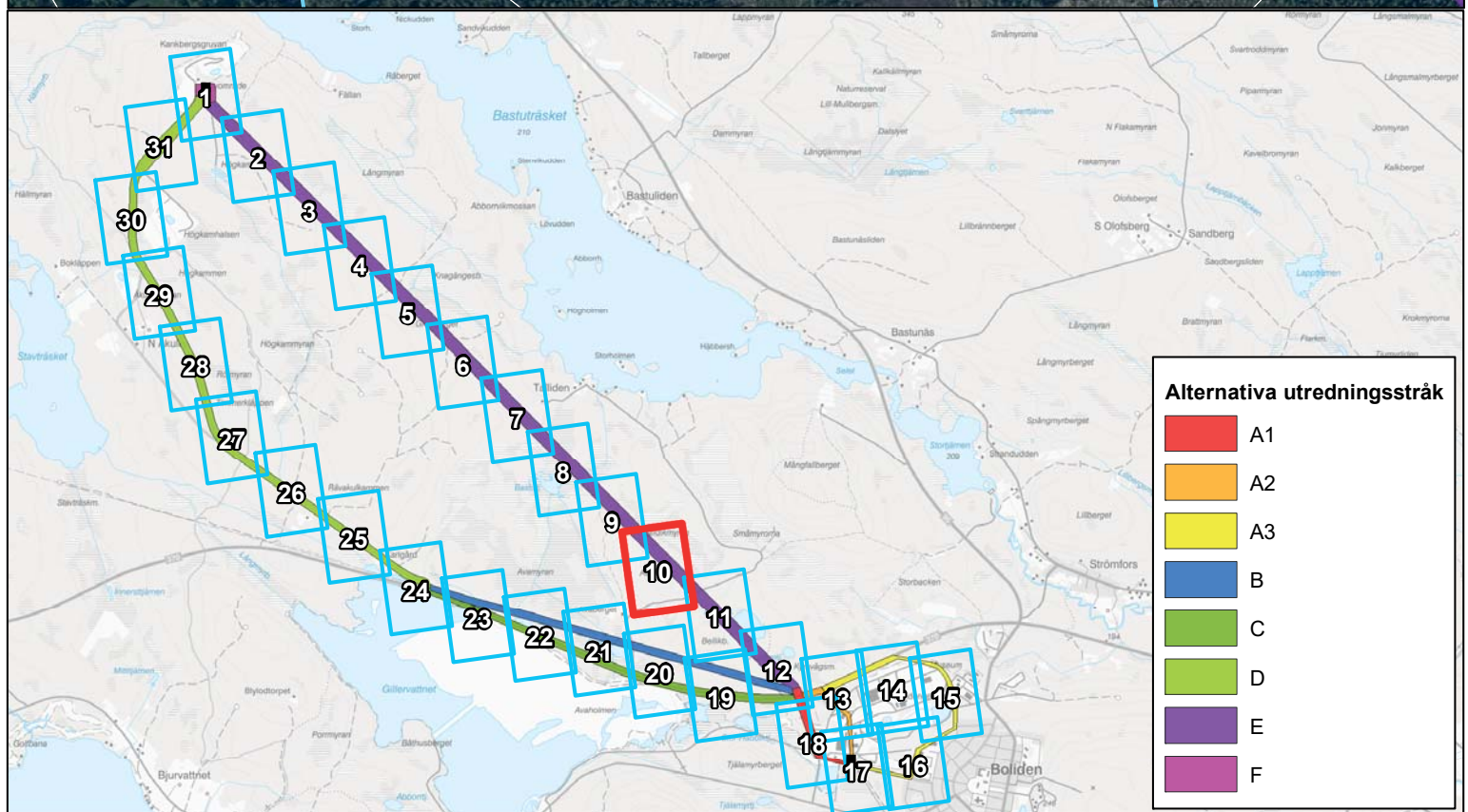
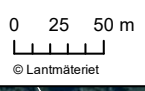
Kartblad 9 av 31  
Skala (A3): 1:3 000

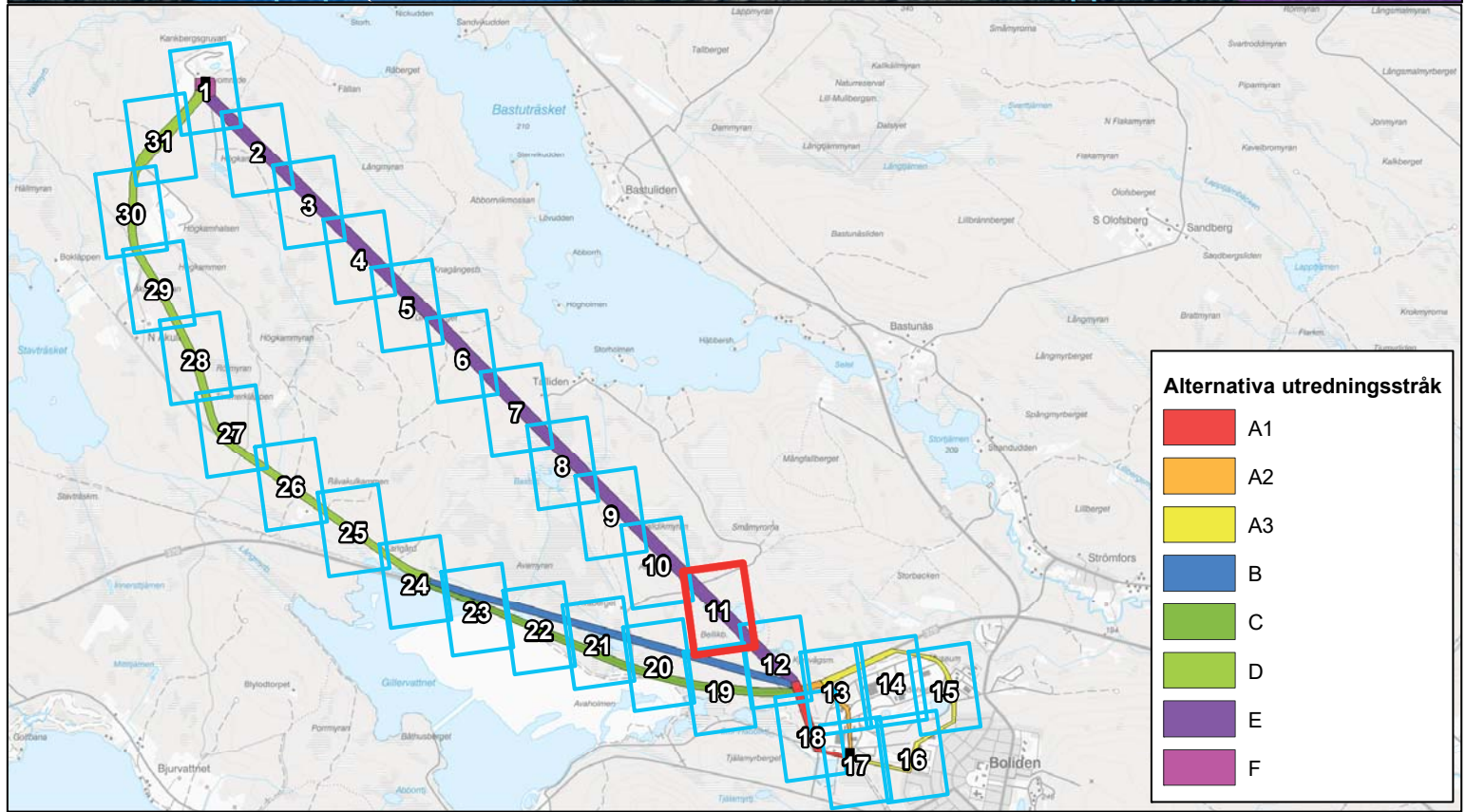
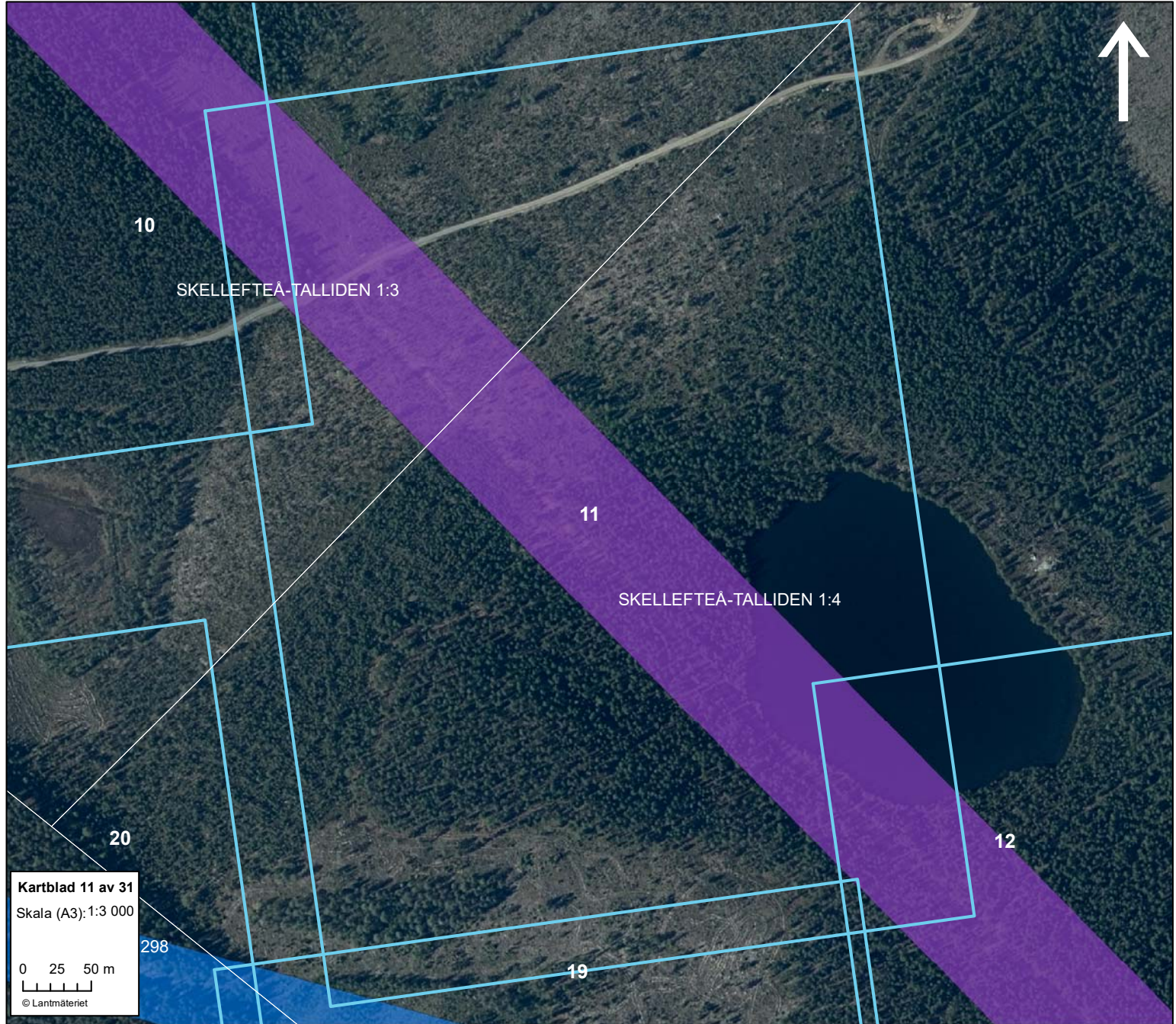


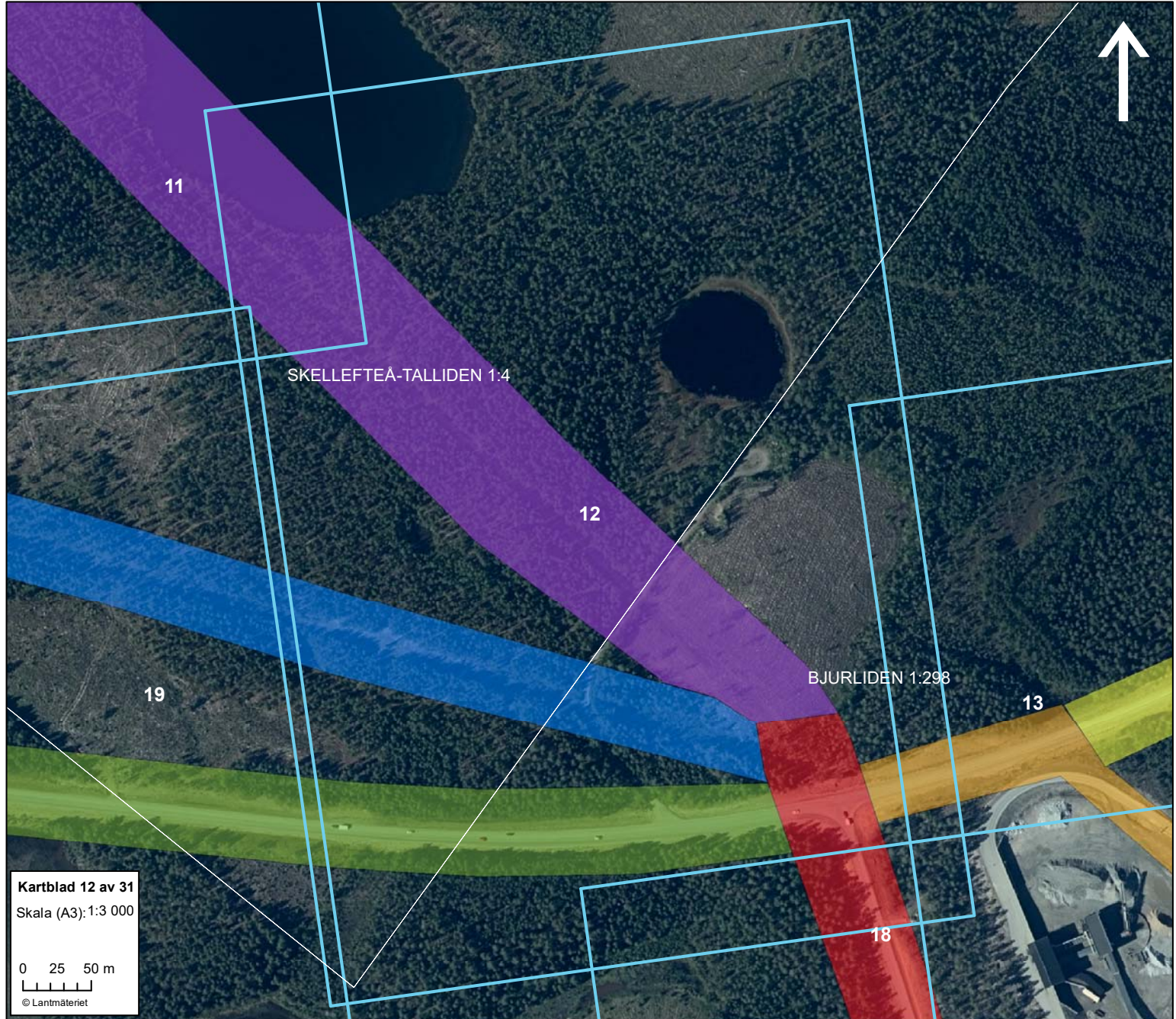
Alternativa utredningsstråk	
	A1
	A2
	A3
	B
	C
	D
	E
	F



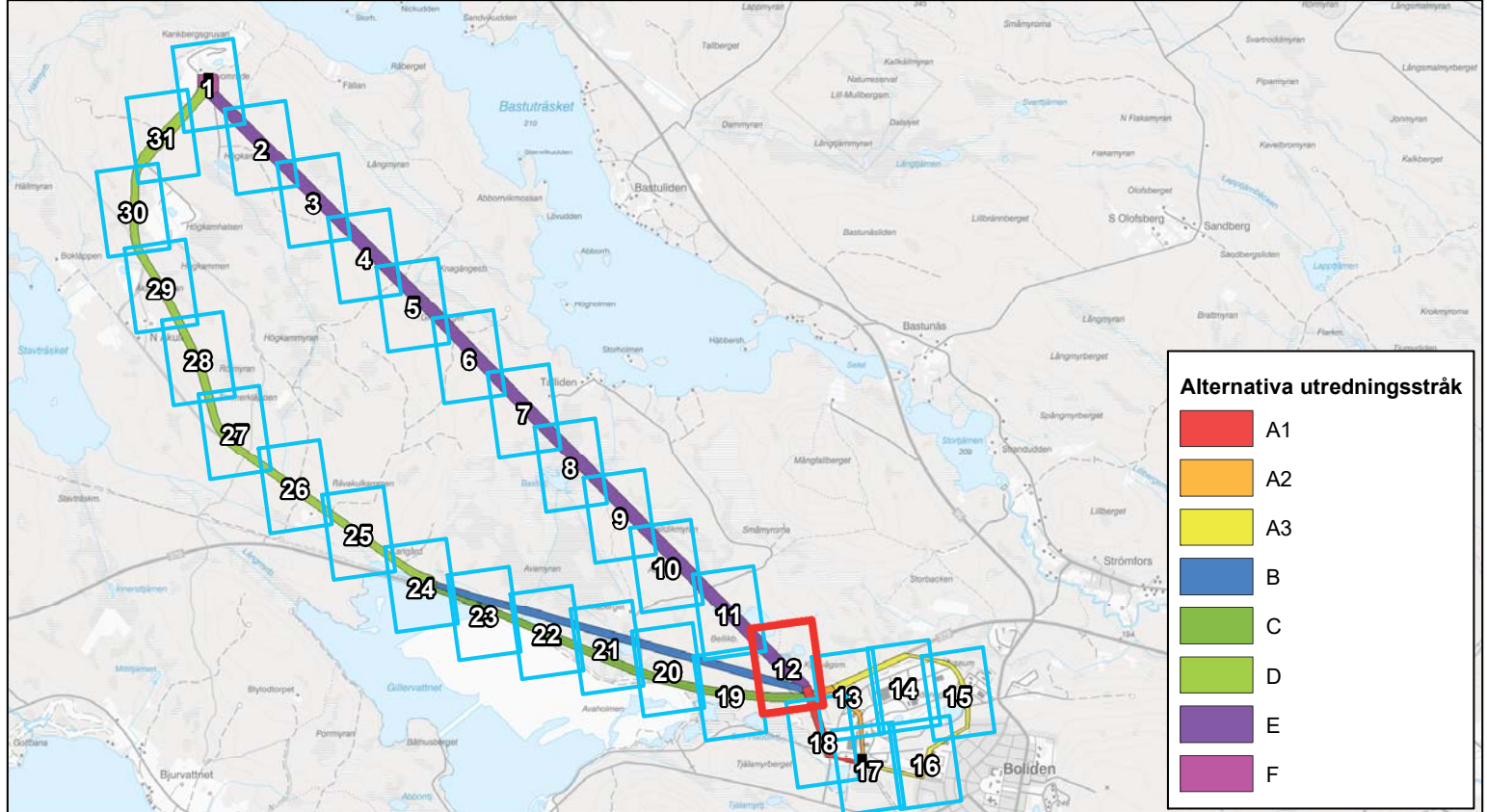
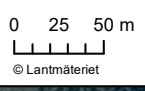
Kartblad 10 av 31  
Skala (A3): 1:3 000







Kartblad 12 av 31  
Skala (A3): 1:3 000



**Alternativa utredningsstråk**

<span style="color: red;">■</span>	A1
<span style="color: orange;">■</span>	A2
<span style="color: yellow;">■</span>	A3
<span style="color: blue;">■</span>	B
<span style="color: green;">■</span>	C
<span style="color: lightgreen;">■</span>	D
<span style="color: purple;">■</span>	E
<span style="color: magenta;">■</span>	F

SKELLEFTEÅ-TALLIDEN 1:4



12

13

18

17

16

BJURLIDEN 1:637

BJURLIDEN 1:637

14

BJURLIDEN 1:637

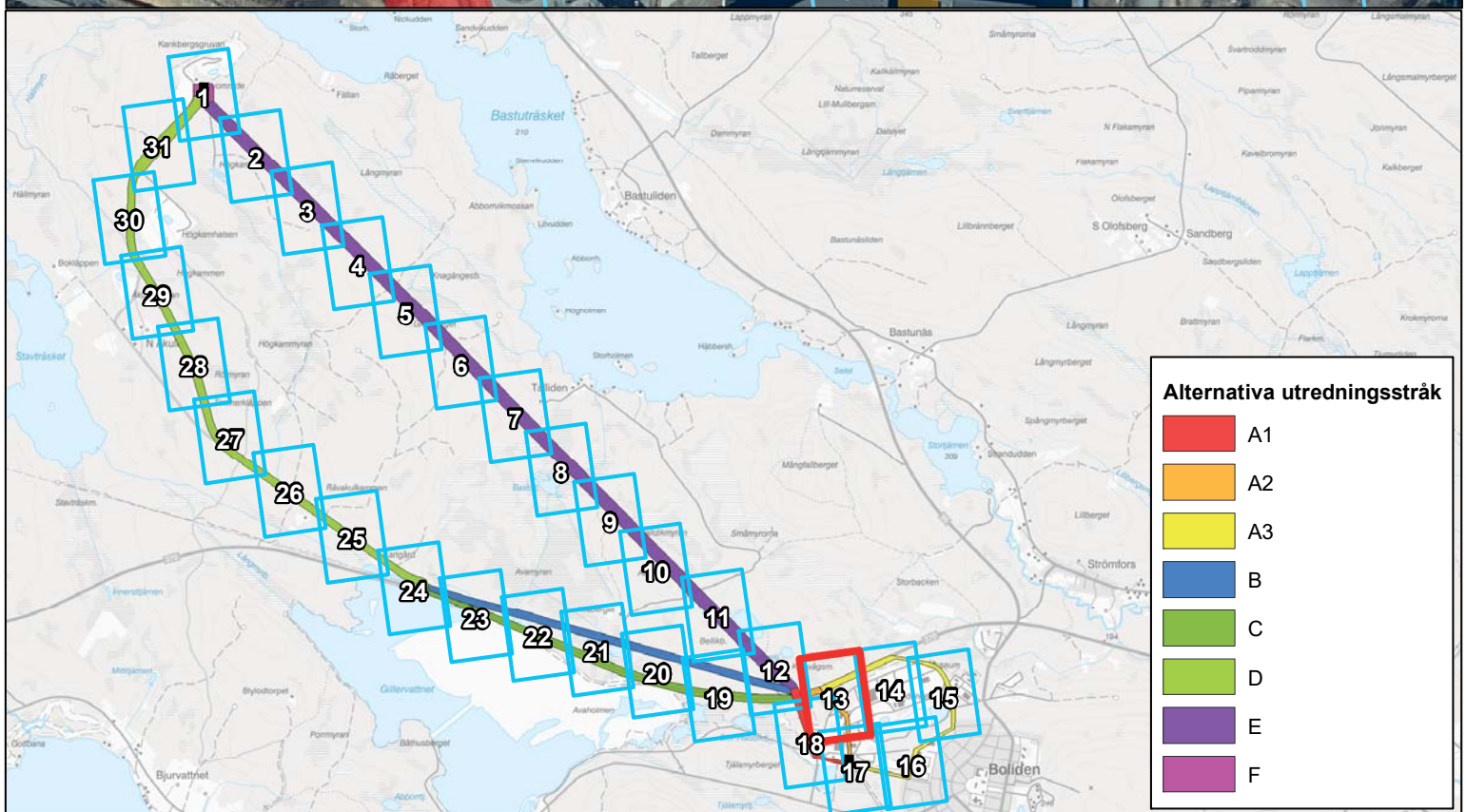
BJURLIDEN 1:298

BJURLIDEN 1:637

Kartblad 13 av 31  
Skala (A3): 1:3 000

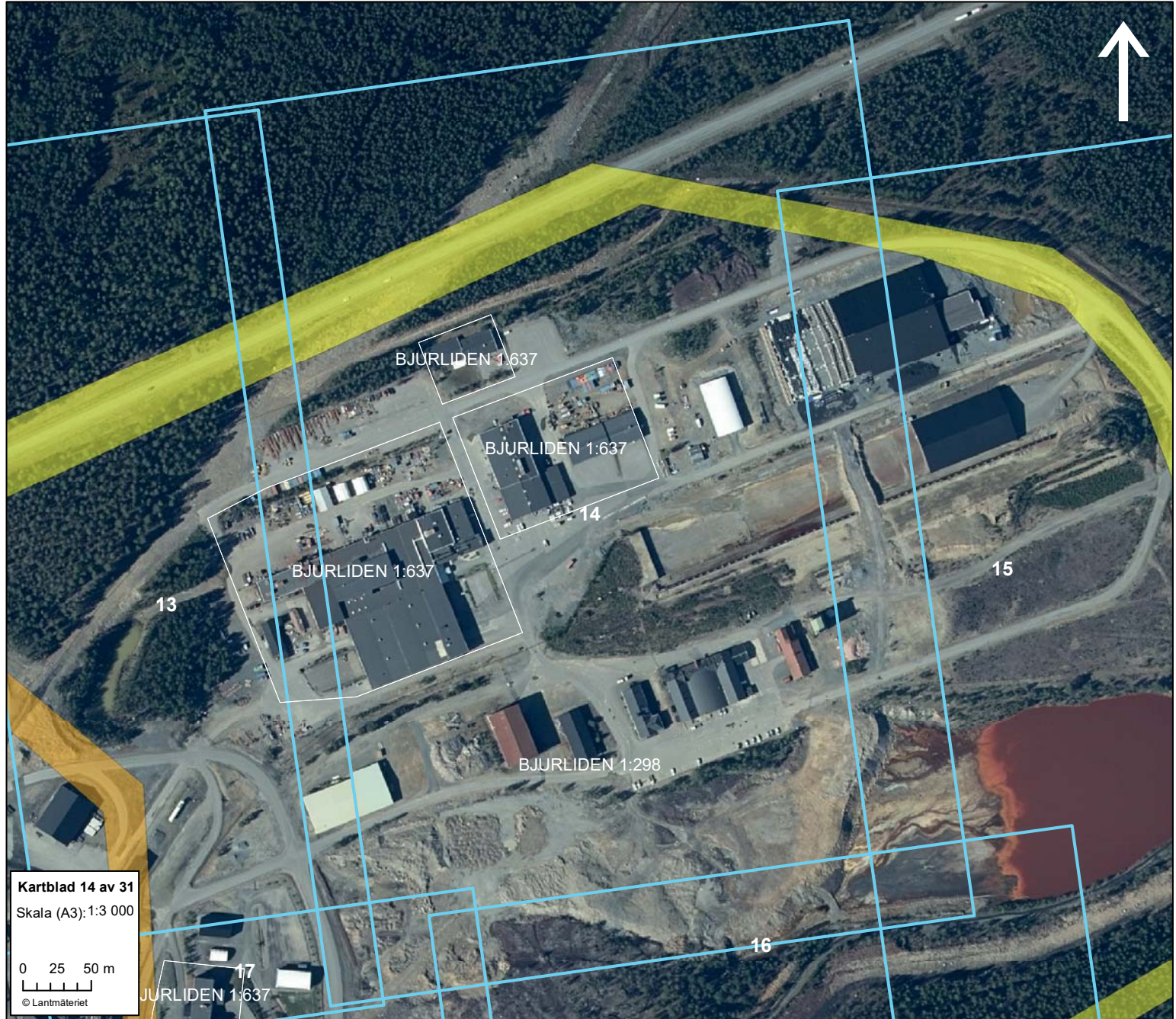
0 25 50 m

© Lantmäteriet

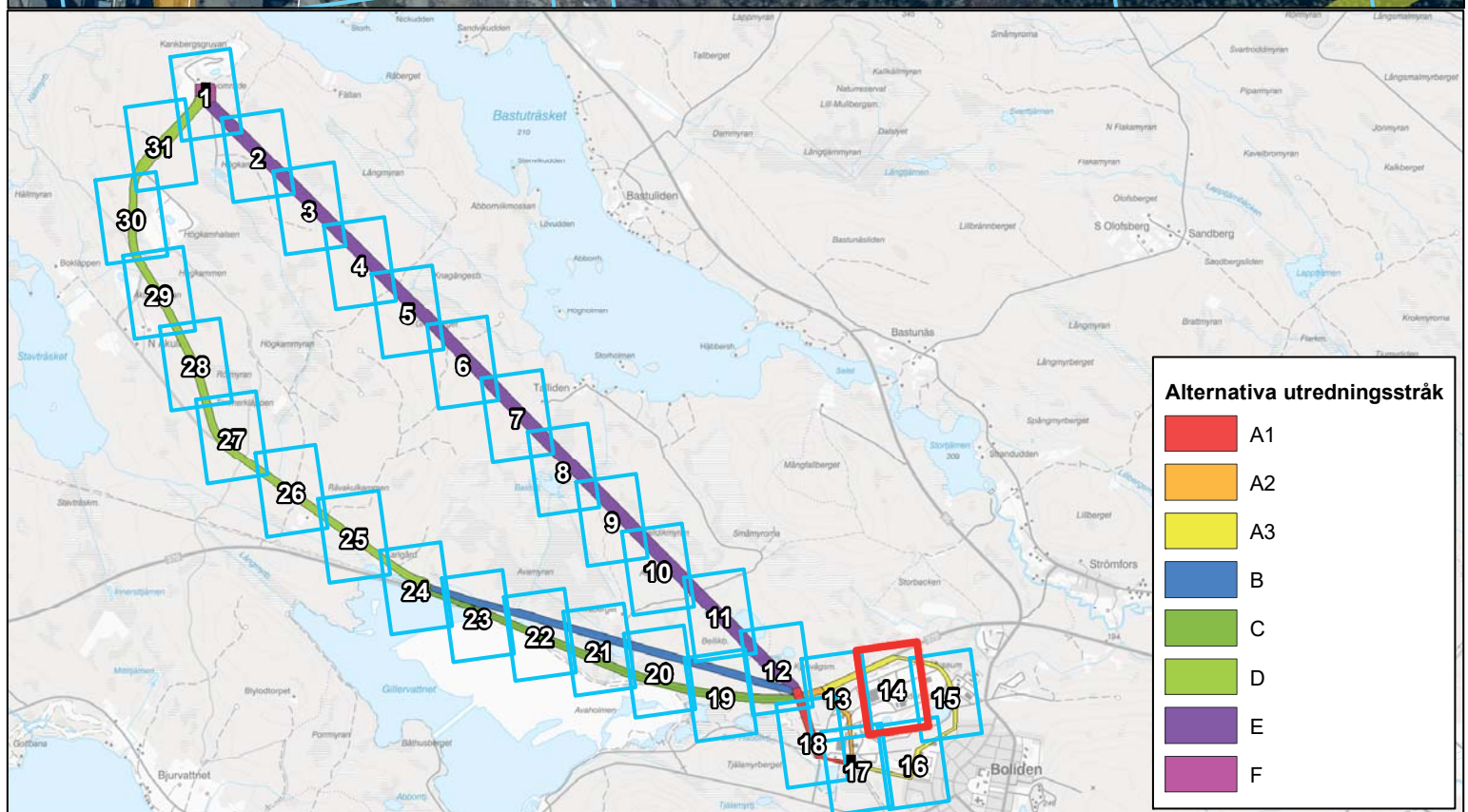


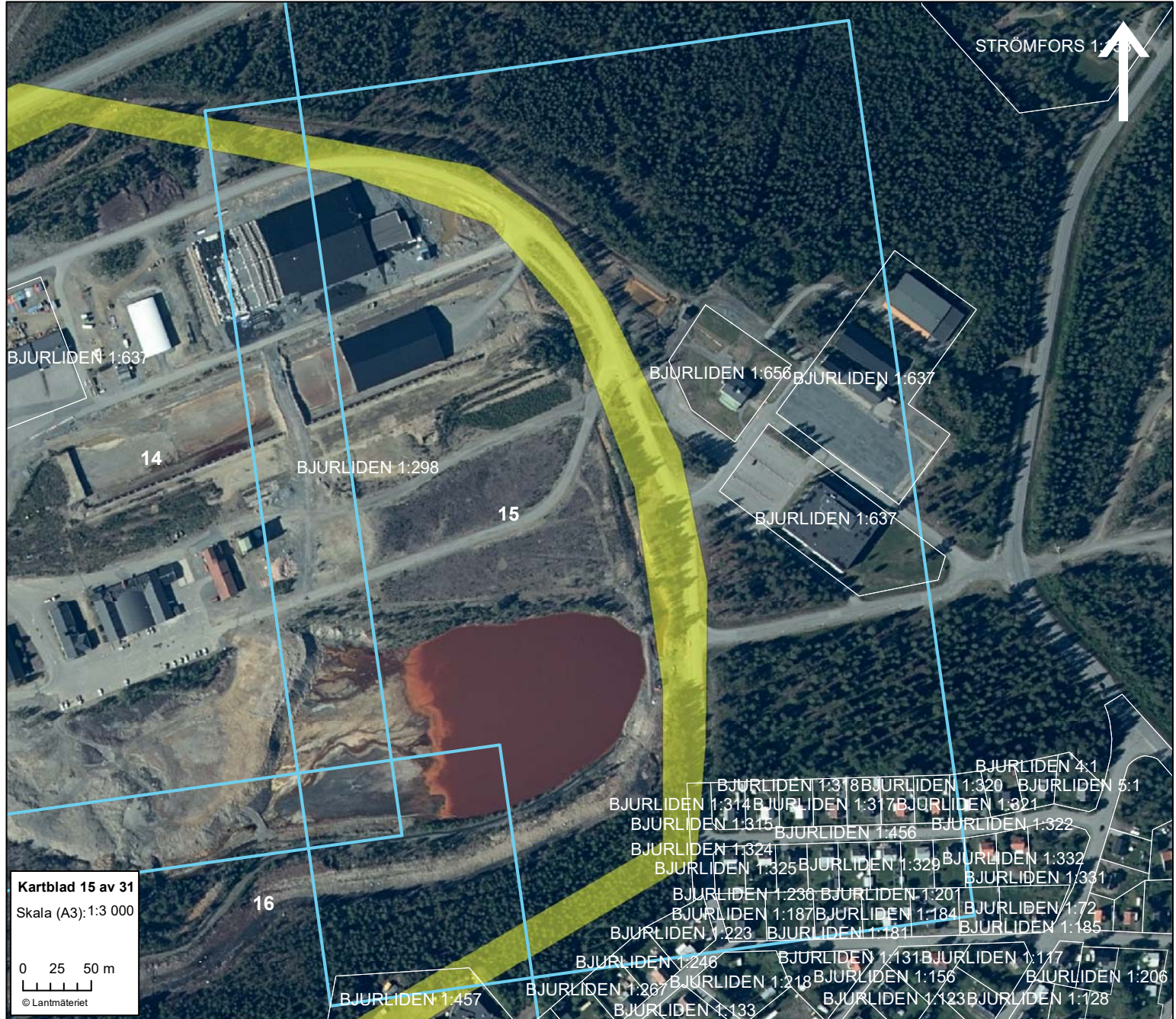
**Alternativa utredningsstråk**

<span style="color: red;">■</span>	A1
<span style="color: orange;">■</span>	A2
<span style="color: yellow;">■</span>	A3
<span style="color: blue;">■</span>	B
<span style="color: green;">■</span>	C
<span style="color: lightgreen;">■</span>	D
<span style="color: purple;">■</span>	E
<span style="color: magenta;">■</span>	F



Kartblad 14 av 31  
 Skala (A3): 1:3 000  
 0 25 50 m  
 © Lantmäteriet

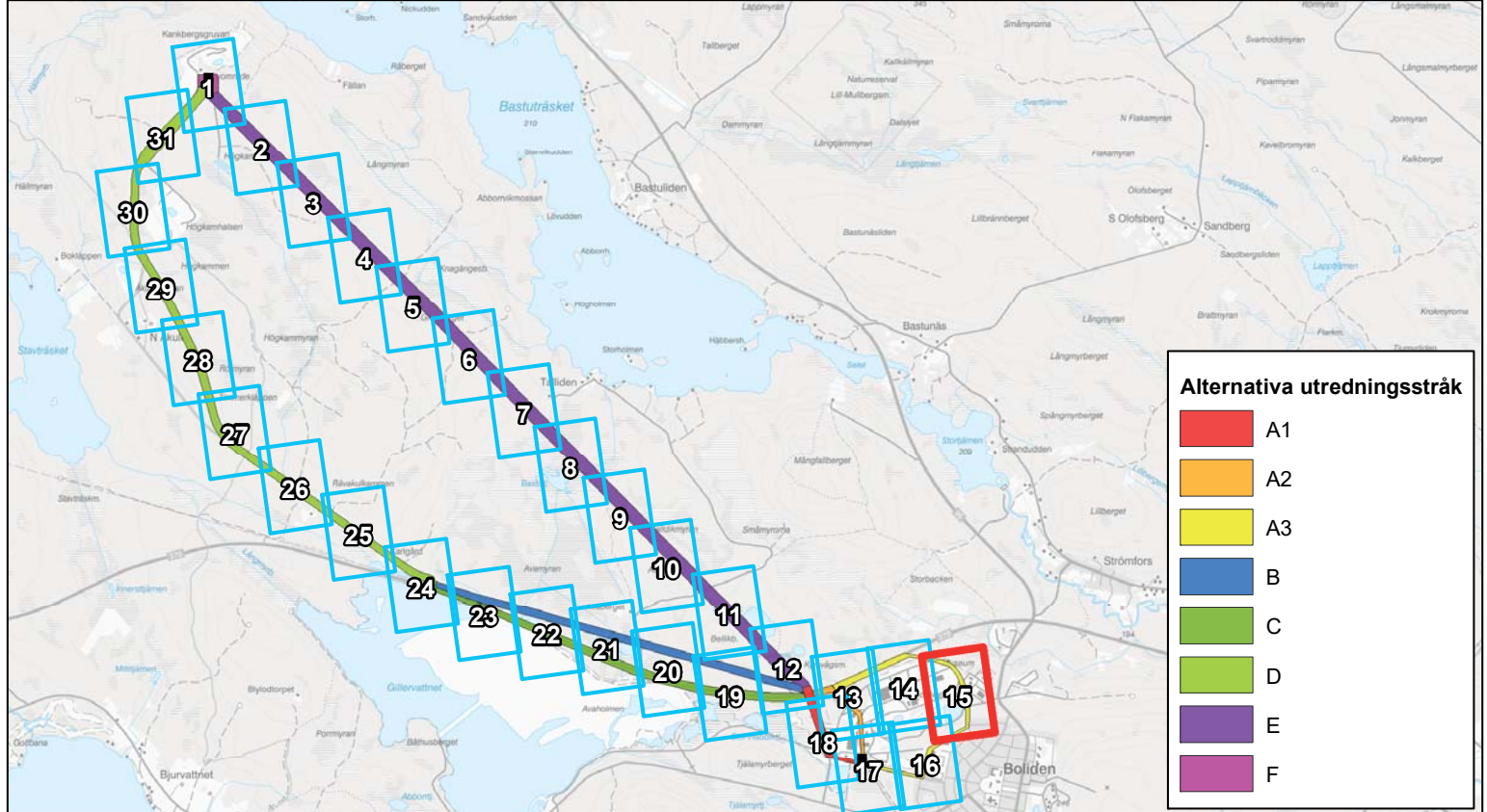




Kartblad 15 av 31  
Skala (A3): 1:3 000

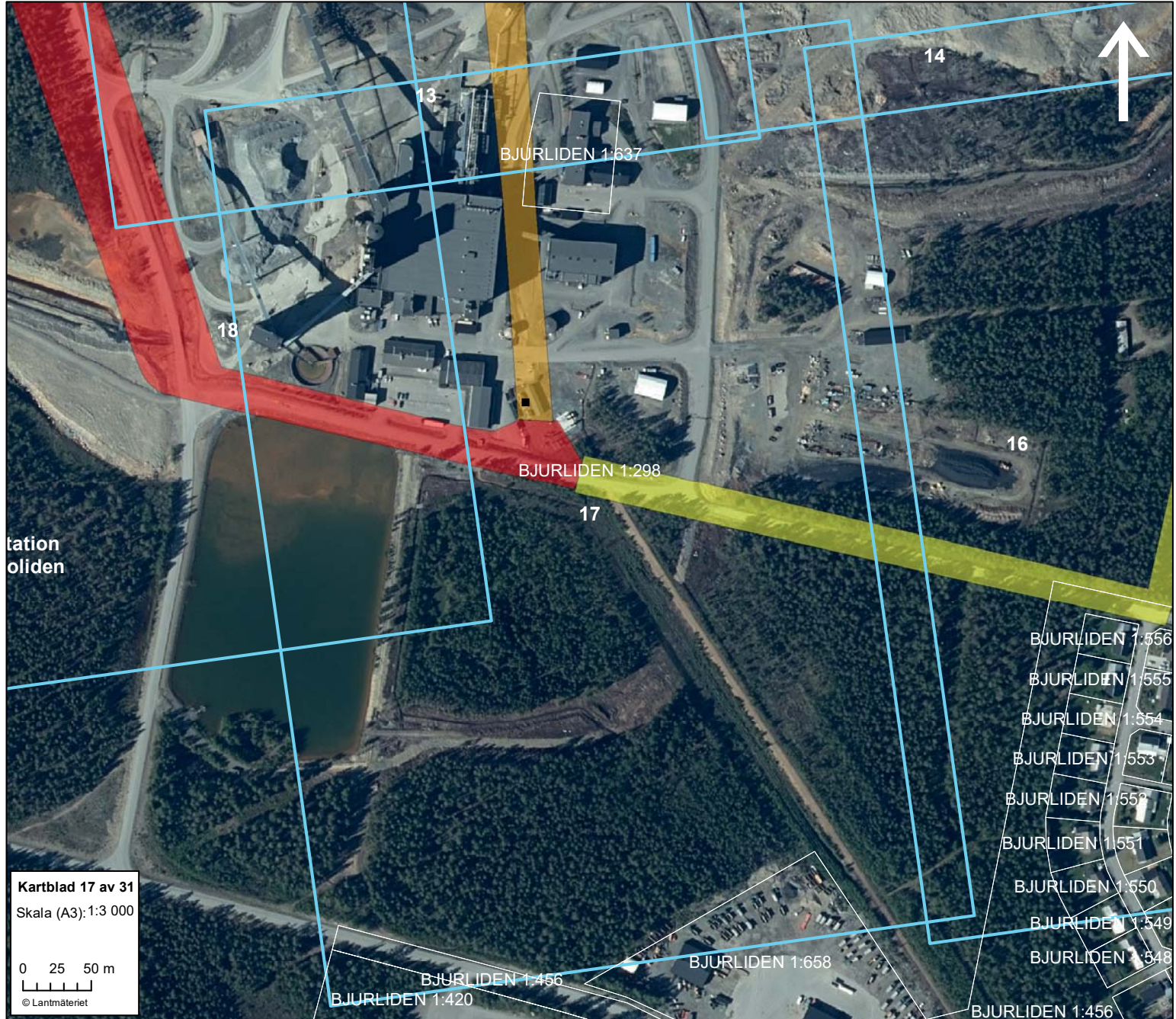
0 25 50 m

© Lantmäteriet

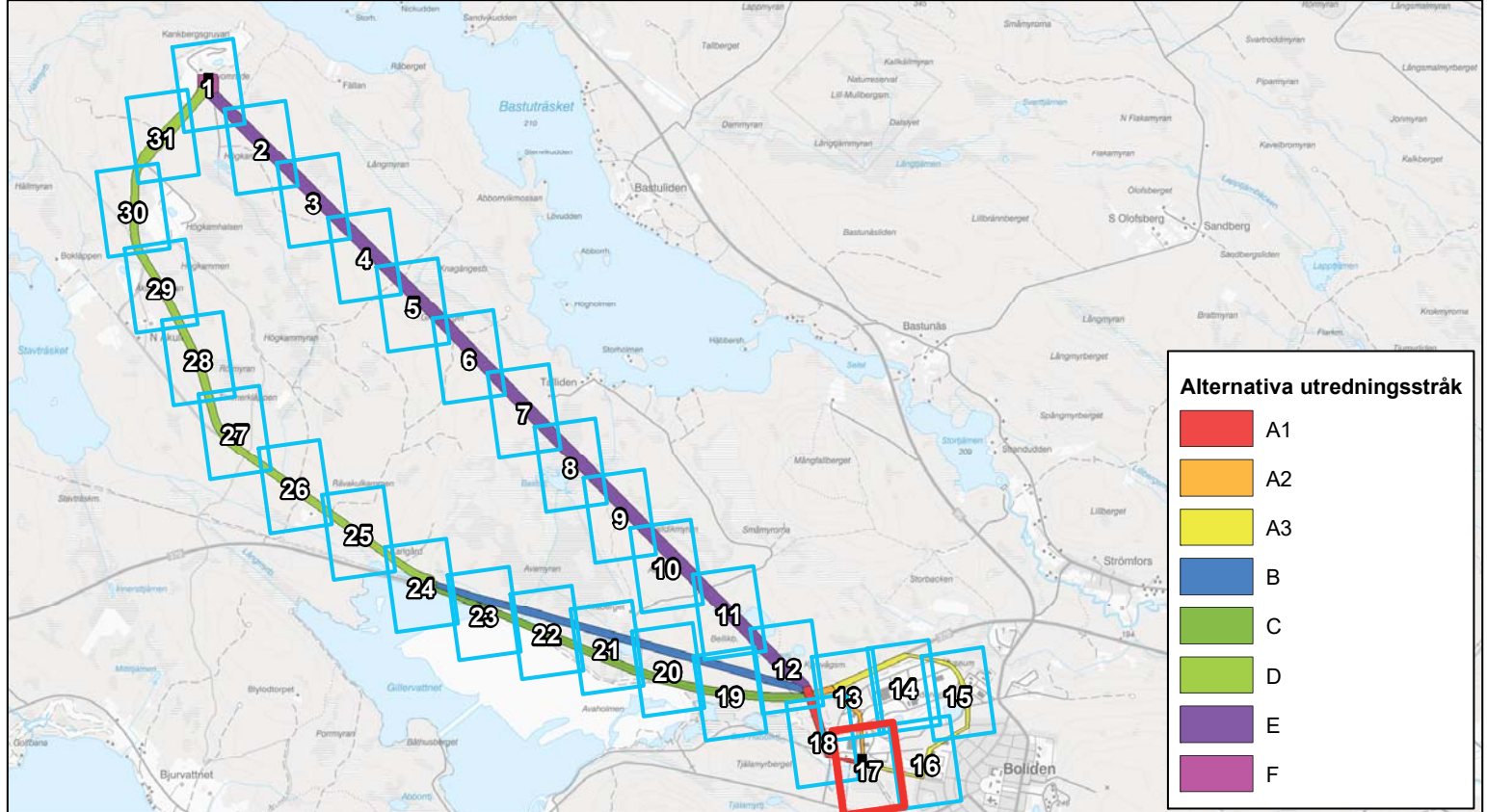
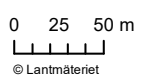






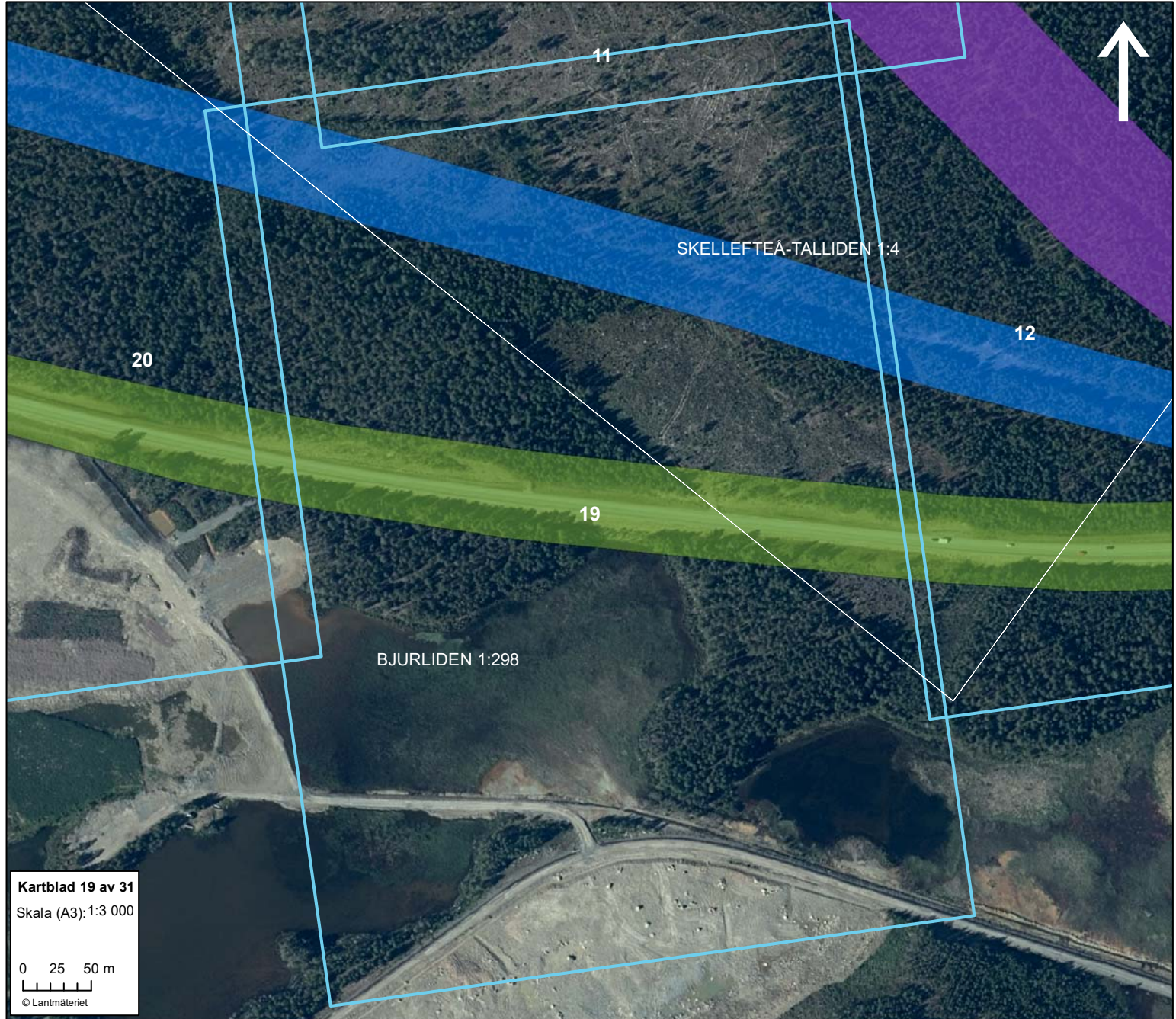


Kartblad 17 av 31  
Skala (A3): 1:3 000

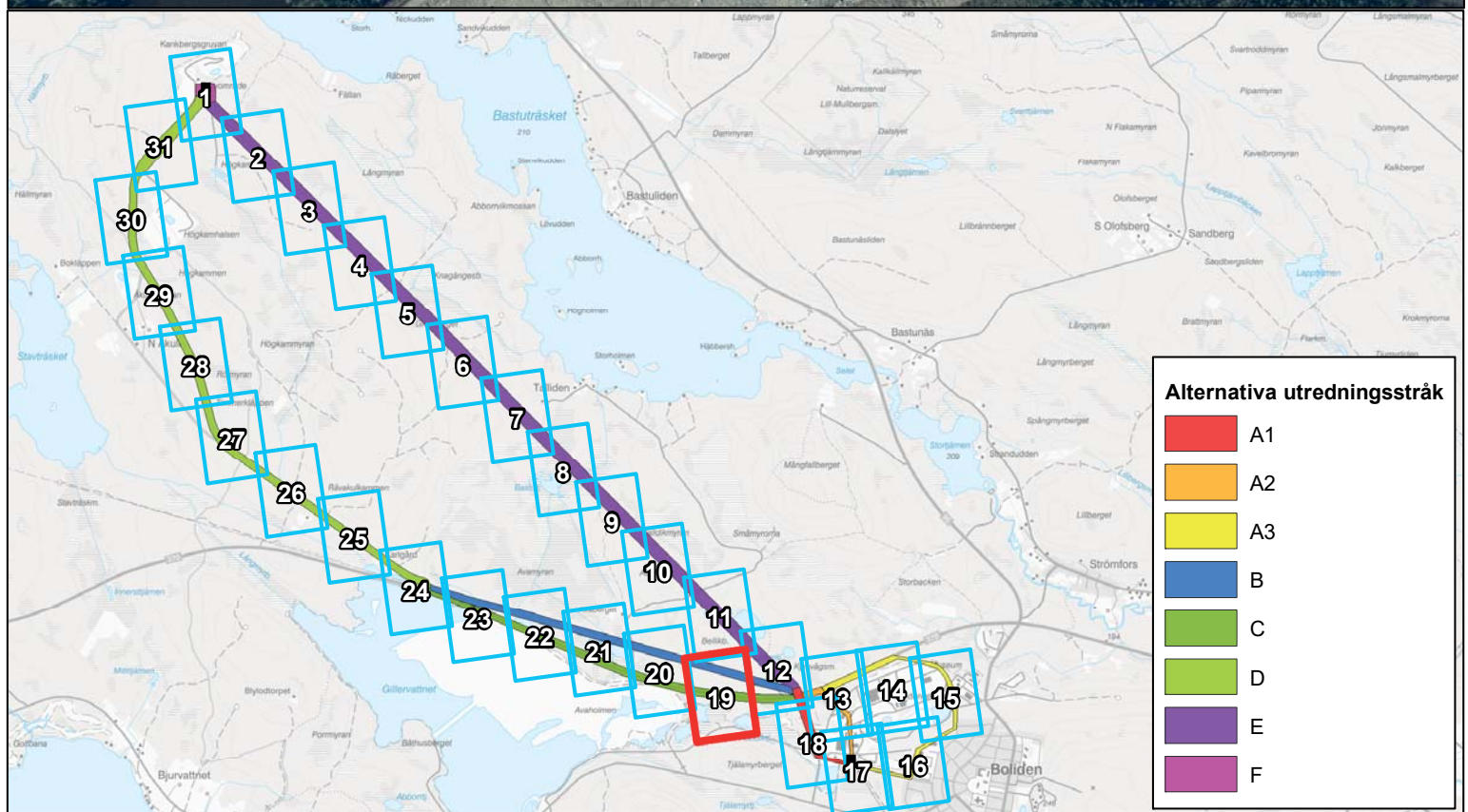
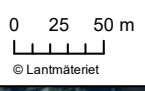


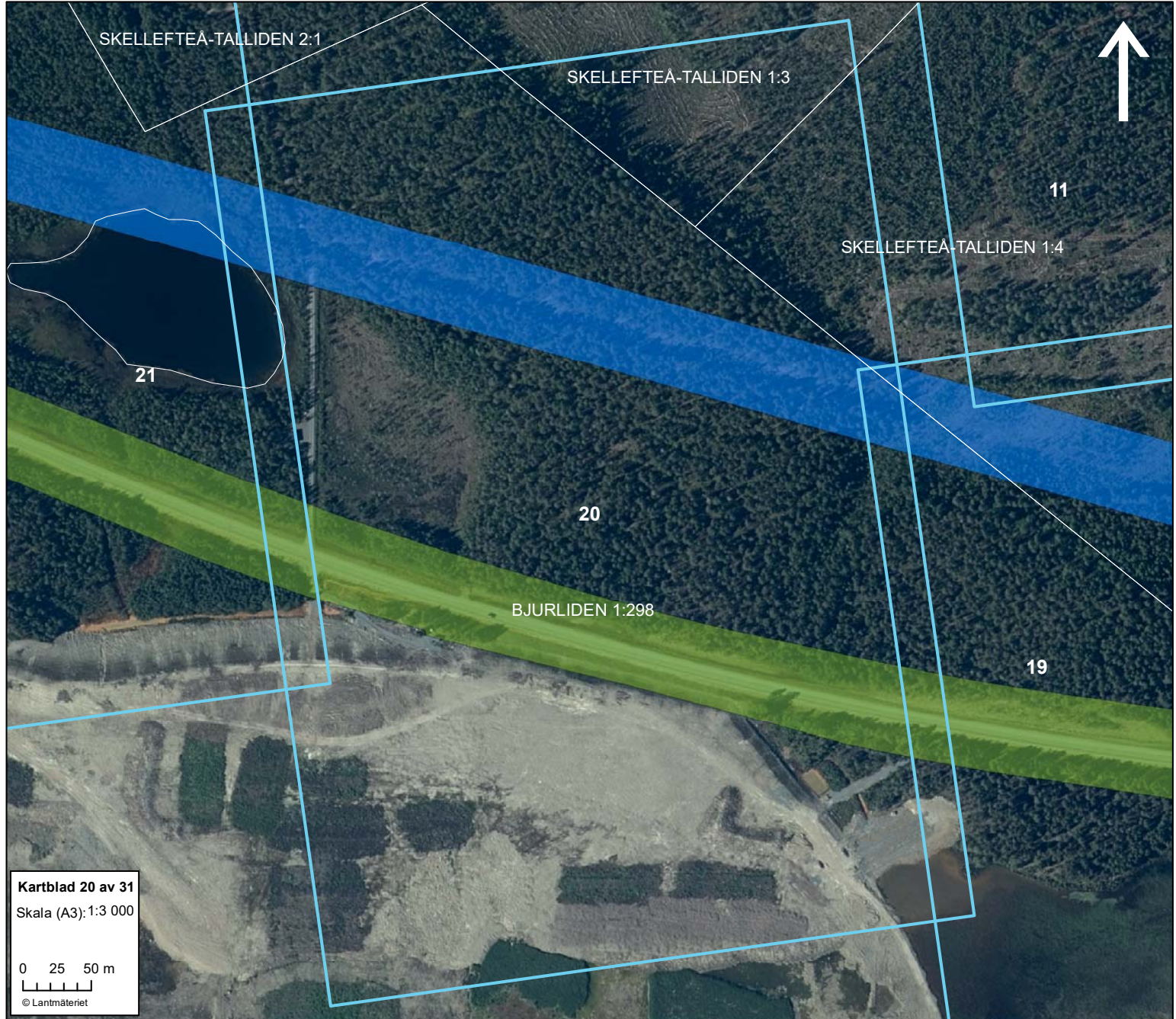
Alternativa utredningsstråk	
<span style="display:inline-block; width:15px; height:15px; background-color:red;"></span>	A1
<span style="display:inline-block; width:15px; height:15px; background-color:orange;"></span>	A2
<span style="display:inline-block; width:15px; height:15px; background-color:yellow;"></span>	A3
<span style="display:inline-block; width:15px; height:15px; background-color:blue;"></span>	B
<span style="display:inline-block; width:15px; height:15px; background-color:green;"></span>	C
<span style="display:inline-block; width:15px; height:15px; background-color:lightgreen;"></span>	D
<span style="display:inline-block; width:15px; height:15px; background-color:purple;"></span>	E
<span style="display:inline-block; width:15px; height:15px; background-color:magenta;"></span>	F






Kartblad 19 av 31  
Skala (A3): 1:3 000

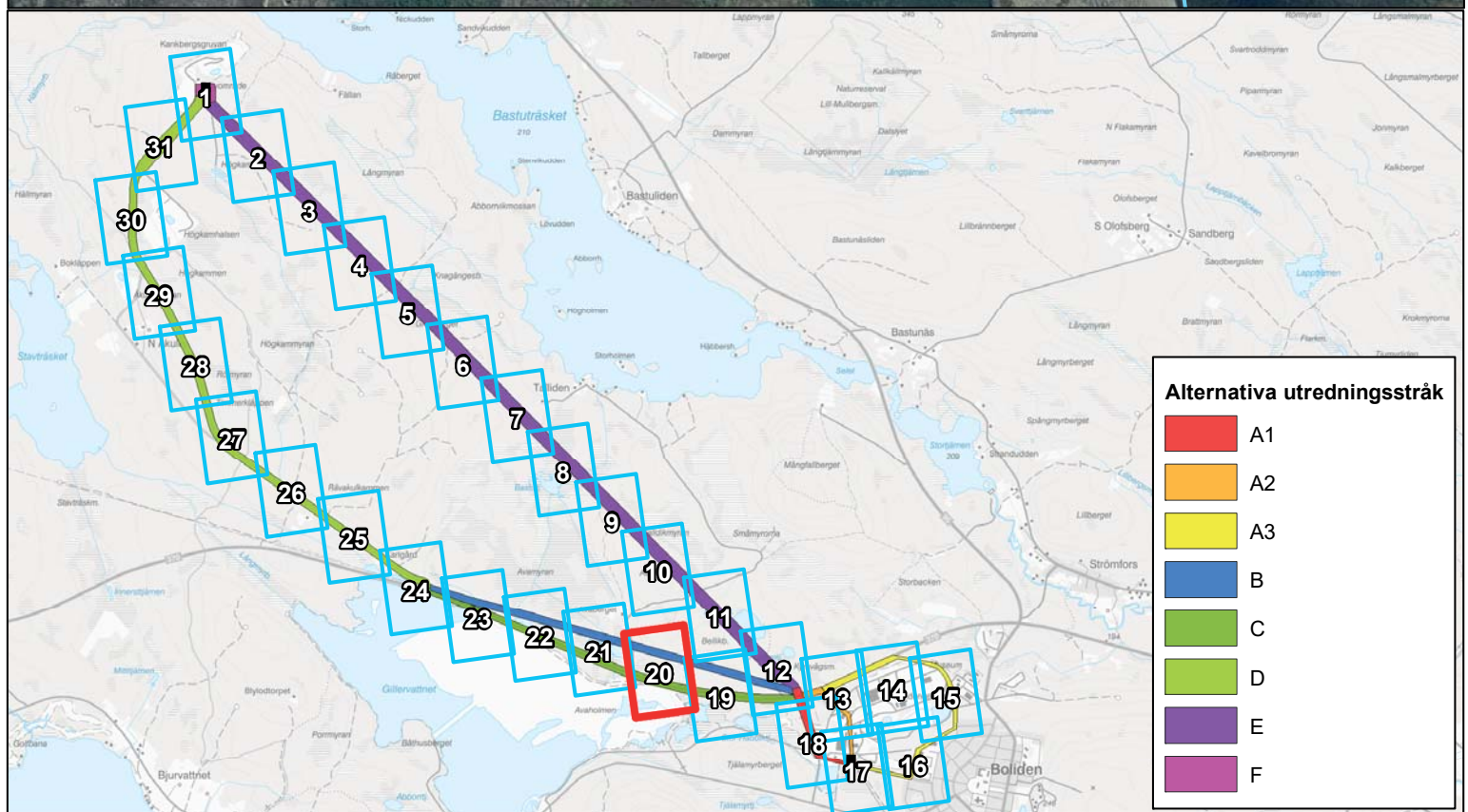


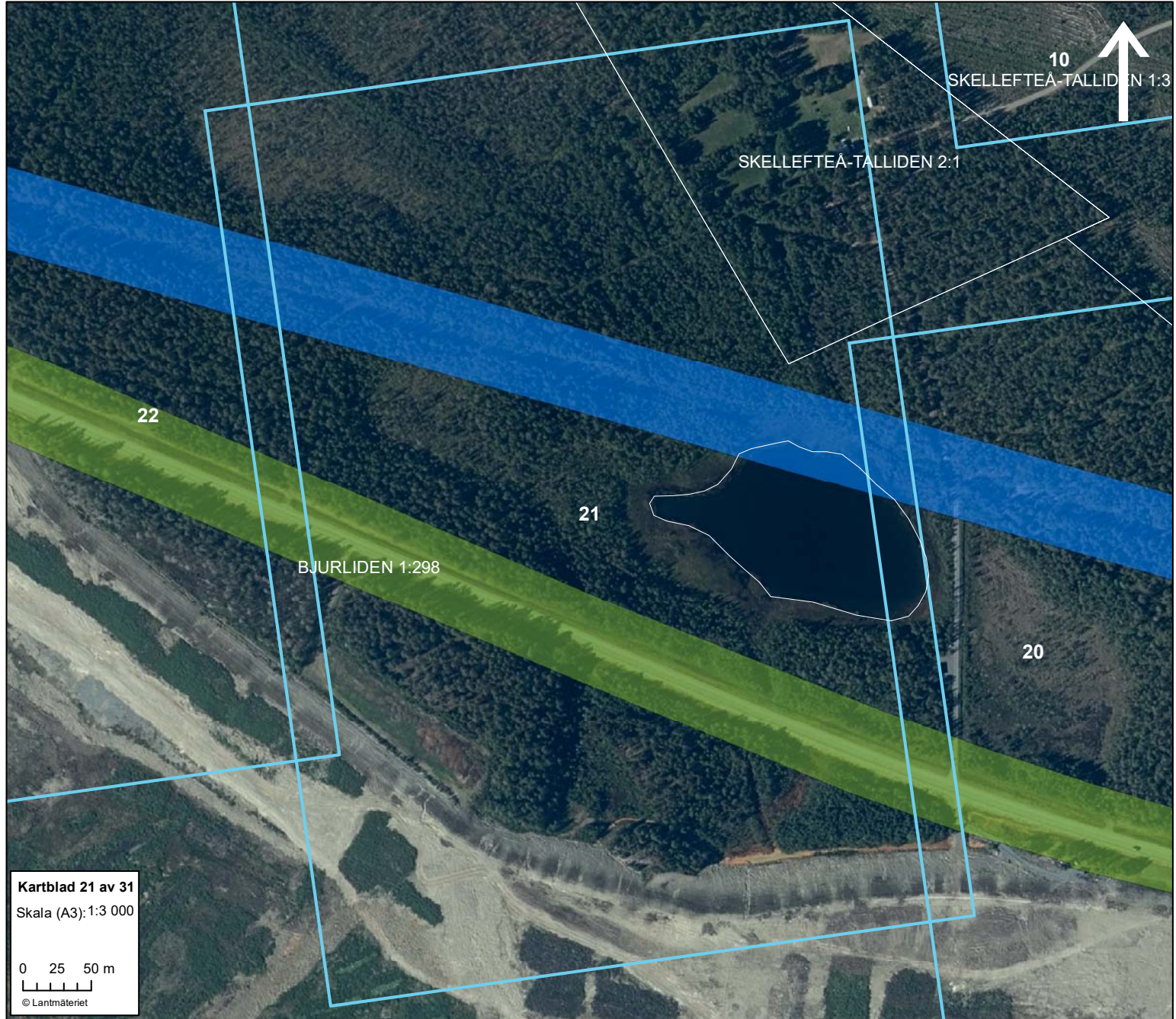


Kartblad 20 av 31  
Skala (A3): 1:3 000

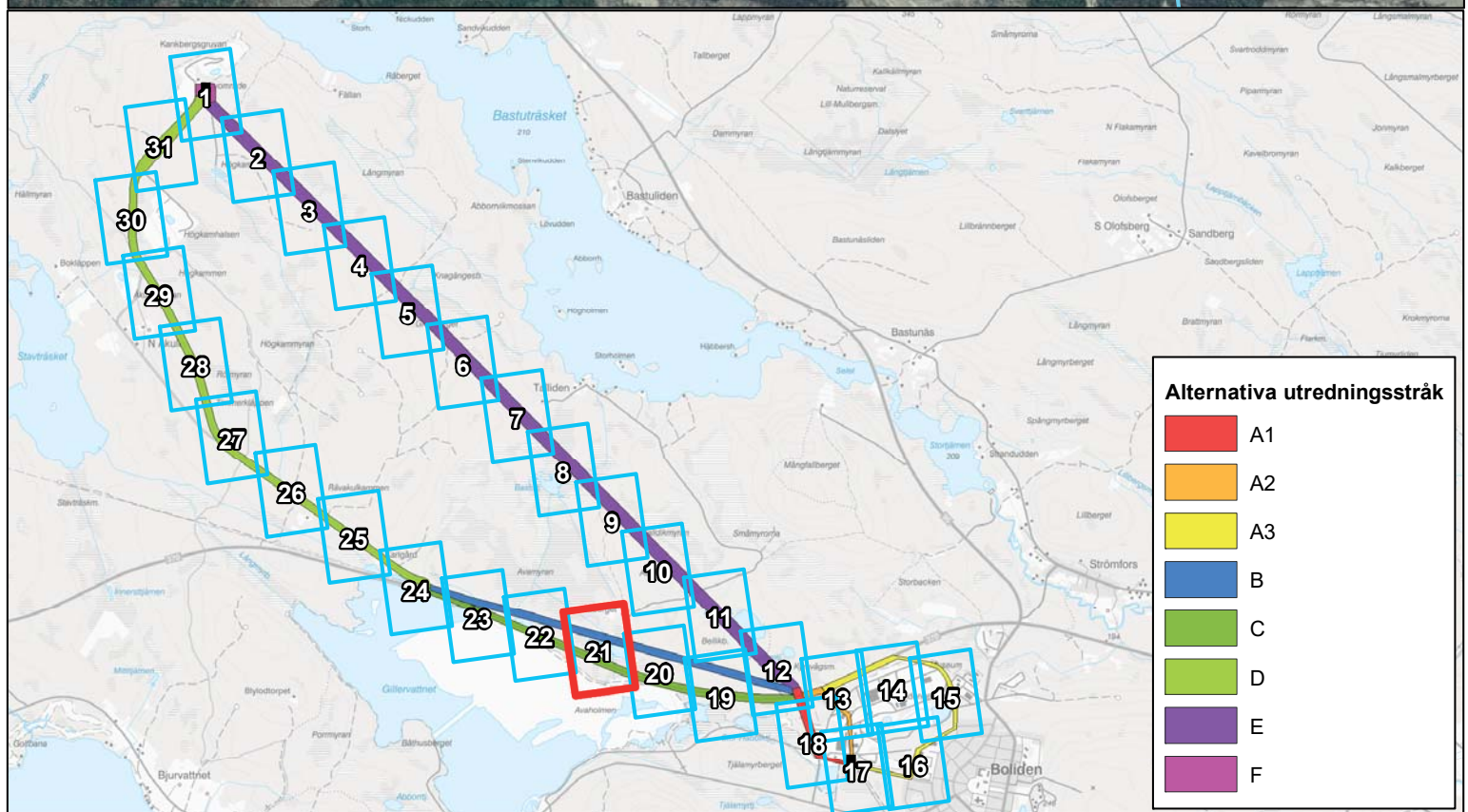
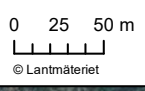


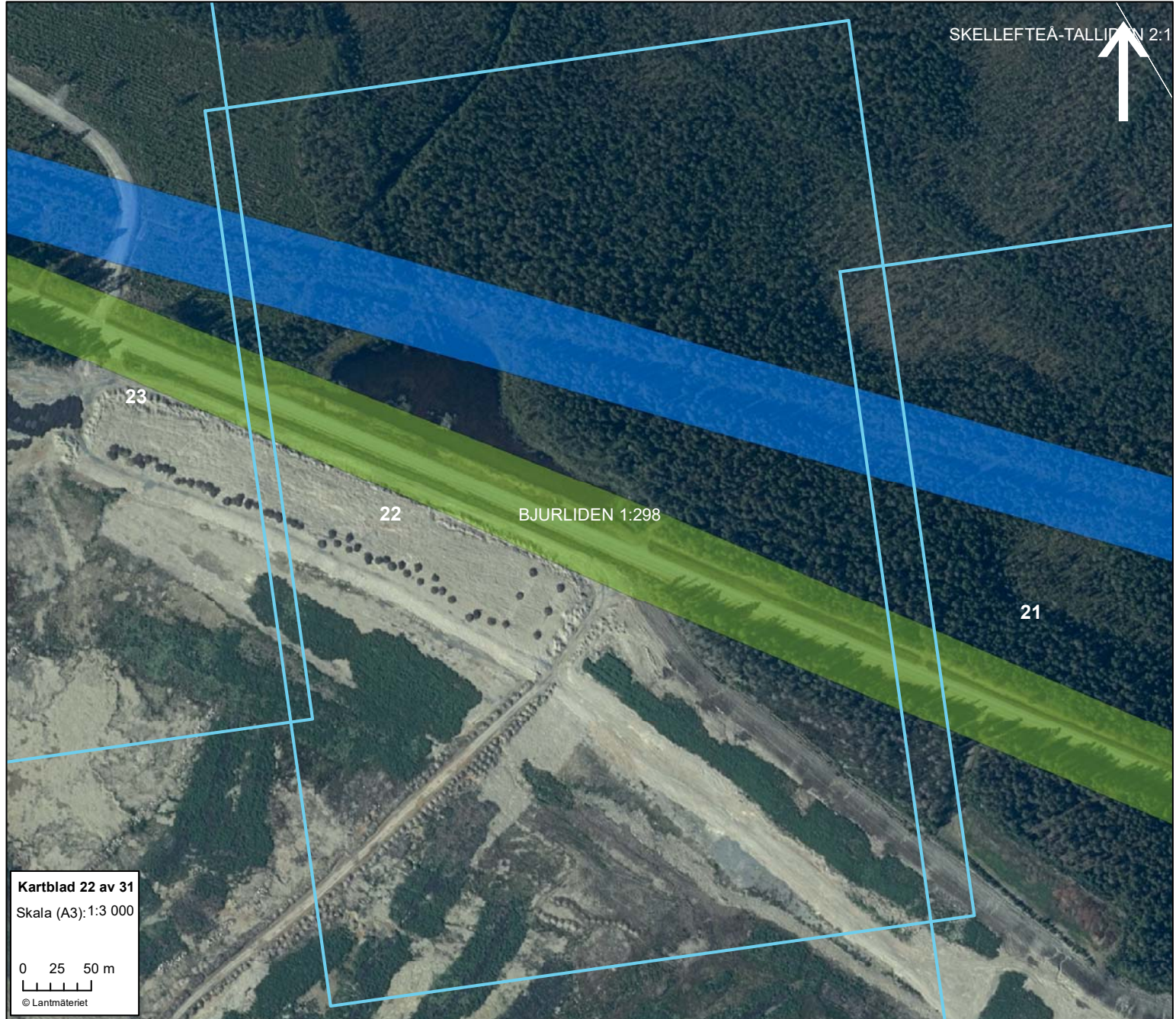
© Lantmäteriet



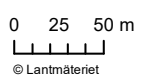


Kartblad 21 av 31  
Skala (A3): 1:3 000

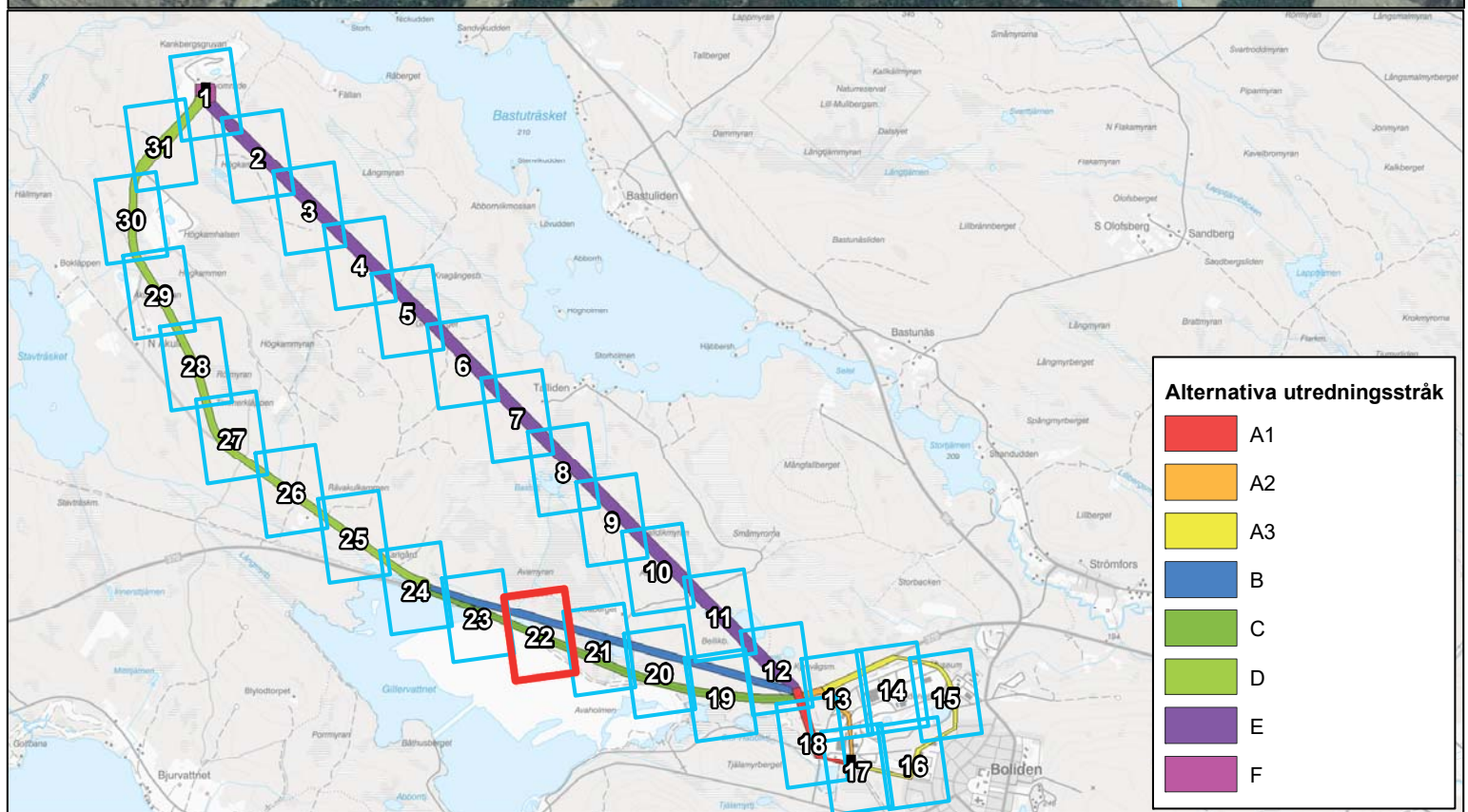




Kartblad 22 av 31  
Skala (A3): 1:3 000

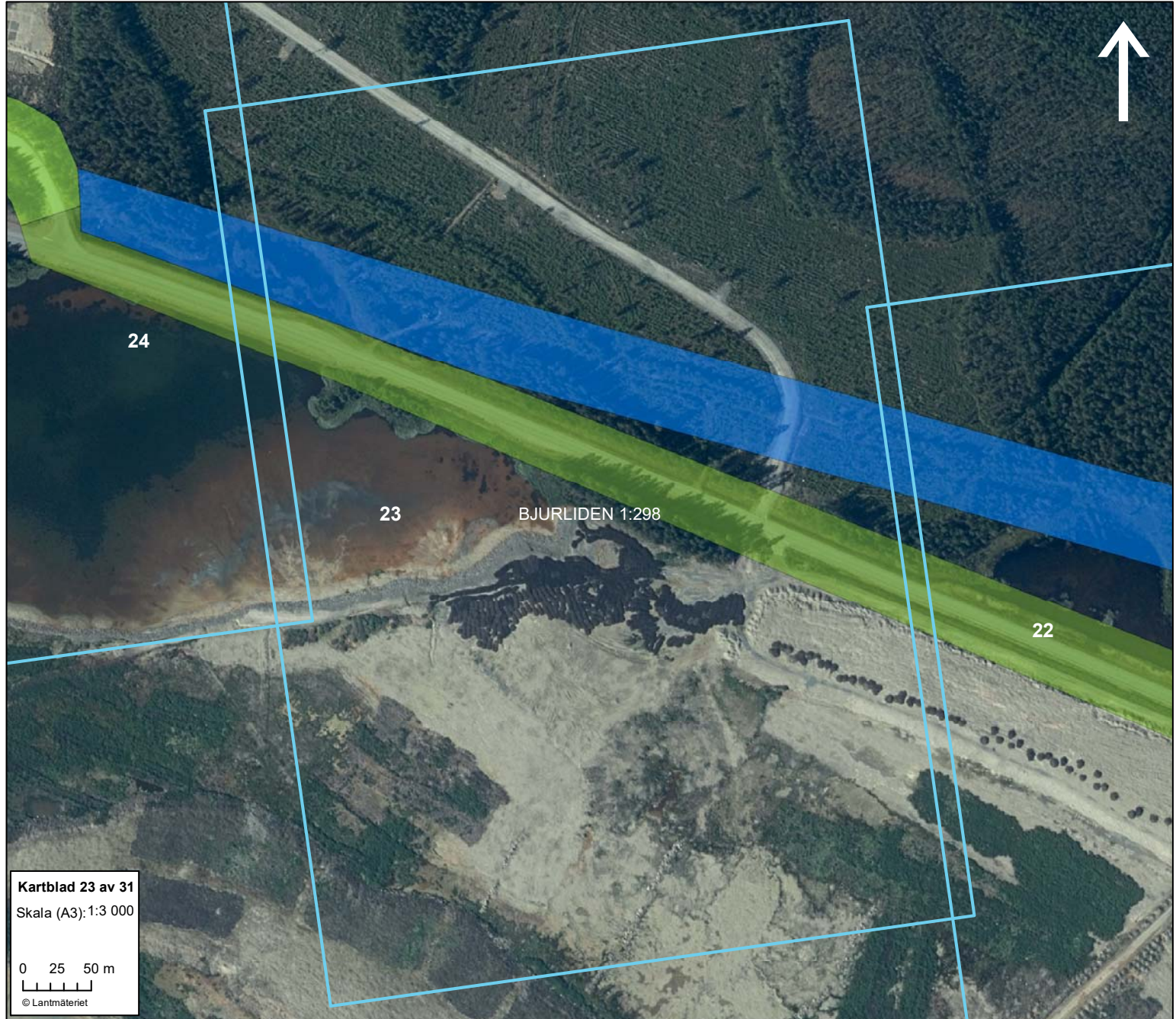


© Lantmäteriet

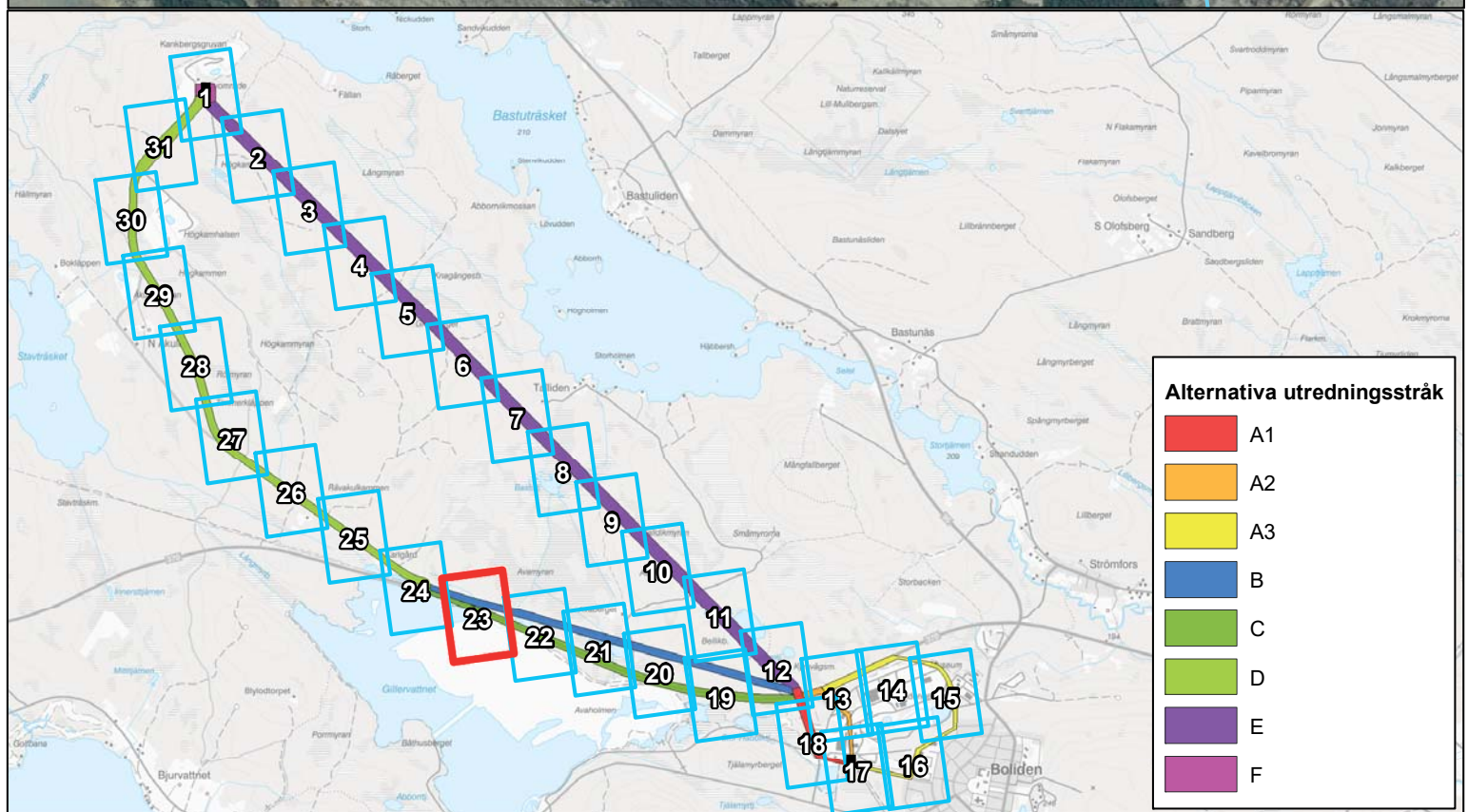
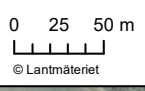


**Alternativa utredningsstråk**

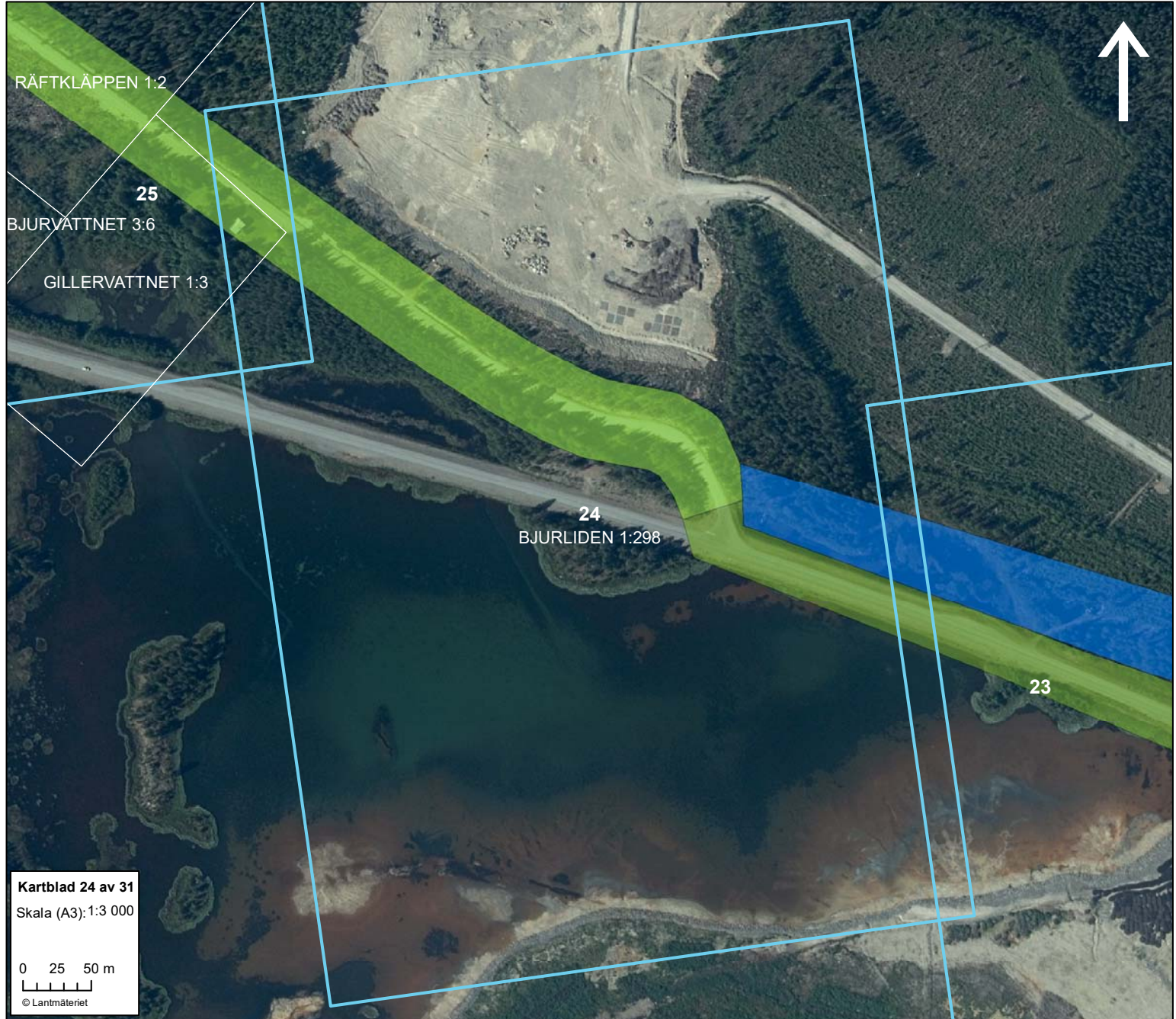
<span style="color: red;">■</span>	A1
<span style="color: orange;">■</span>	A2
<span style="color: yellow;">■</span>	A3
<span style="color: blue;">■</span>	B
<span style="color: green;">■</span>	C
<span style="color: lightgreen;">■</span>	D
<span style="color: purple;">■</span>	E
<span style="color: magenta;">■</span>	F



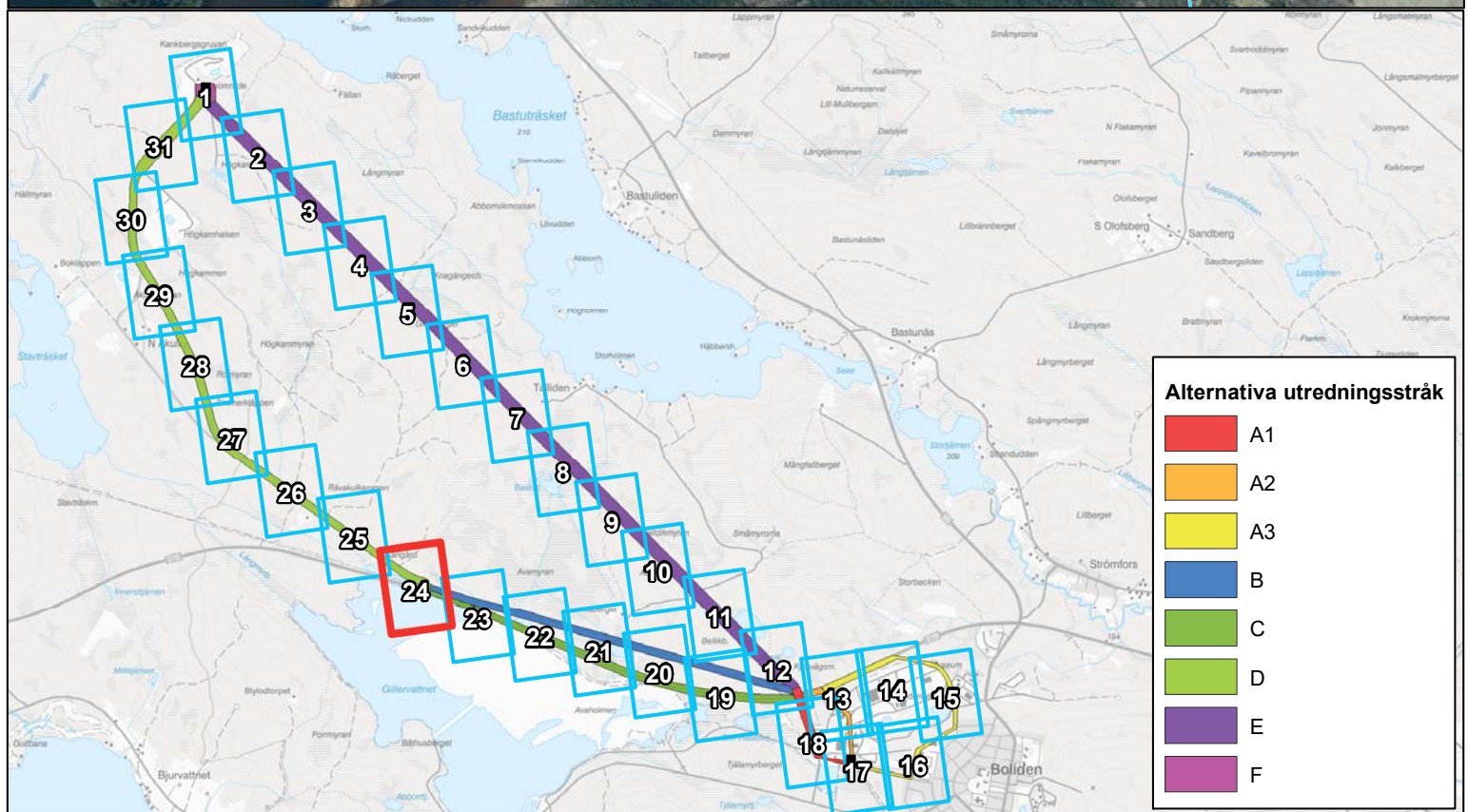
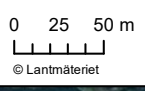
Kartblad 23 av 31  
Skala (A3): 1:3 000

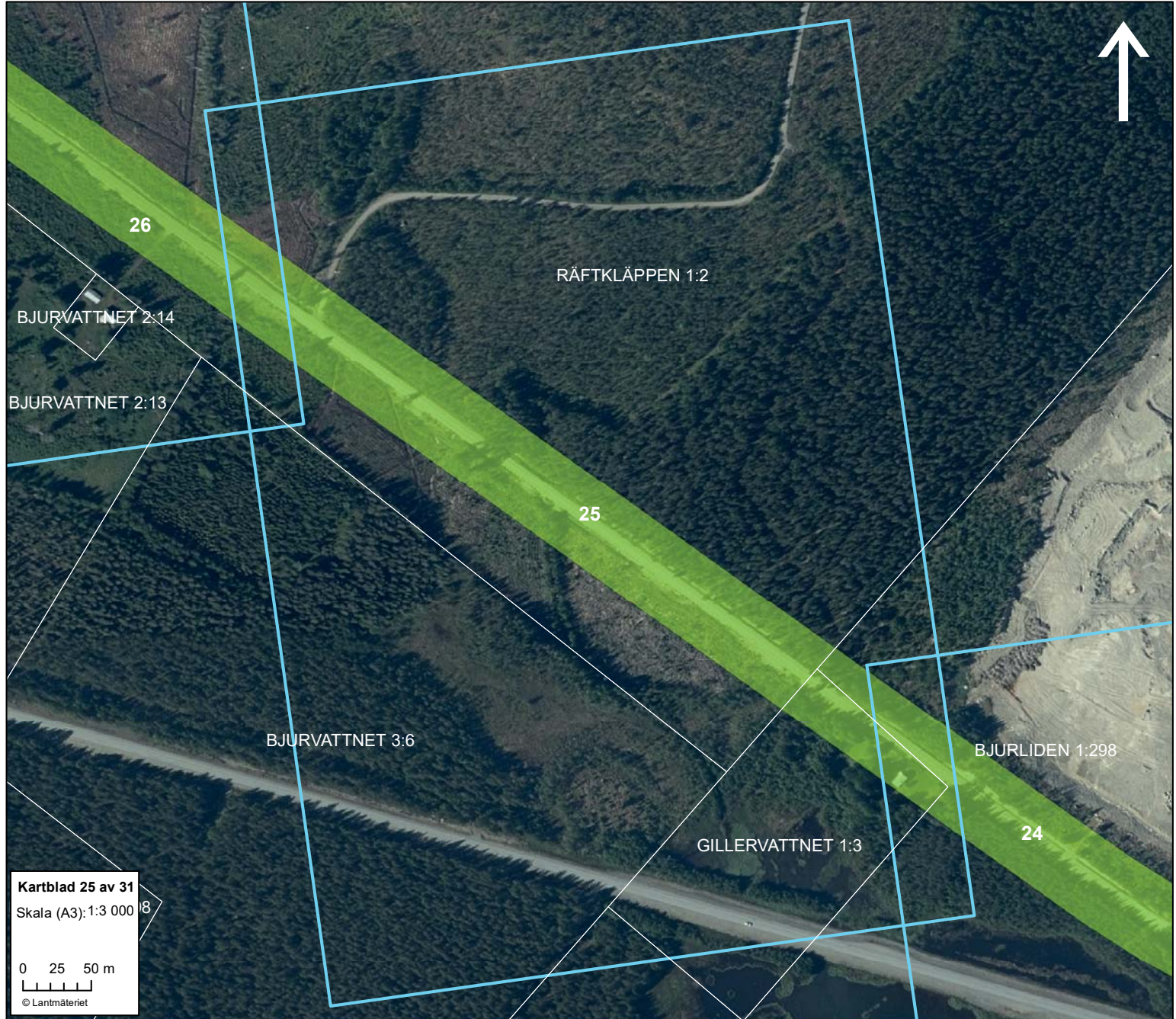




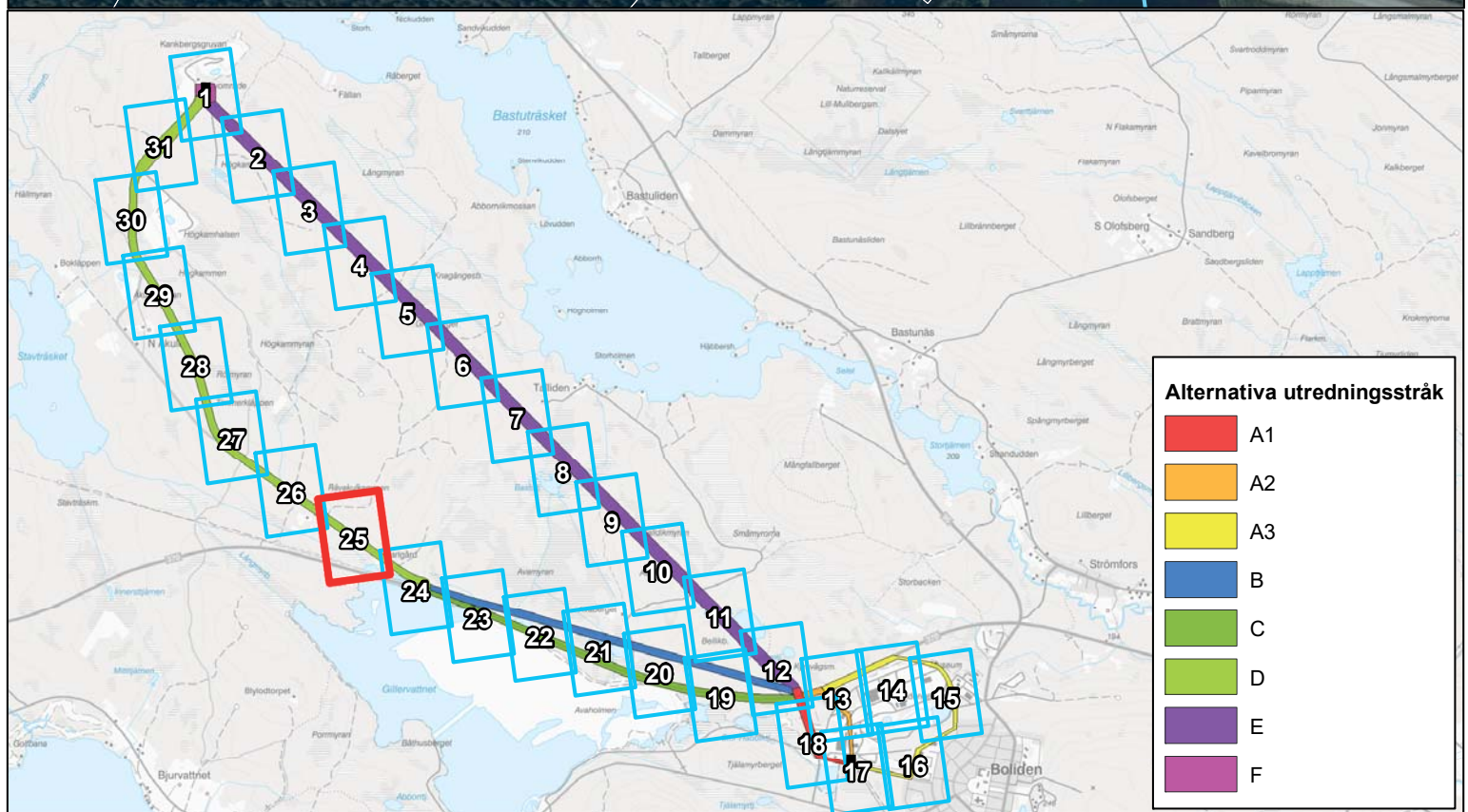
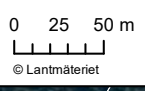


Kartblad 24 av 31  
Skala (A3): 1:3 000



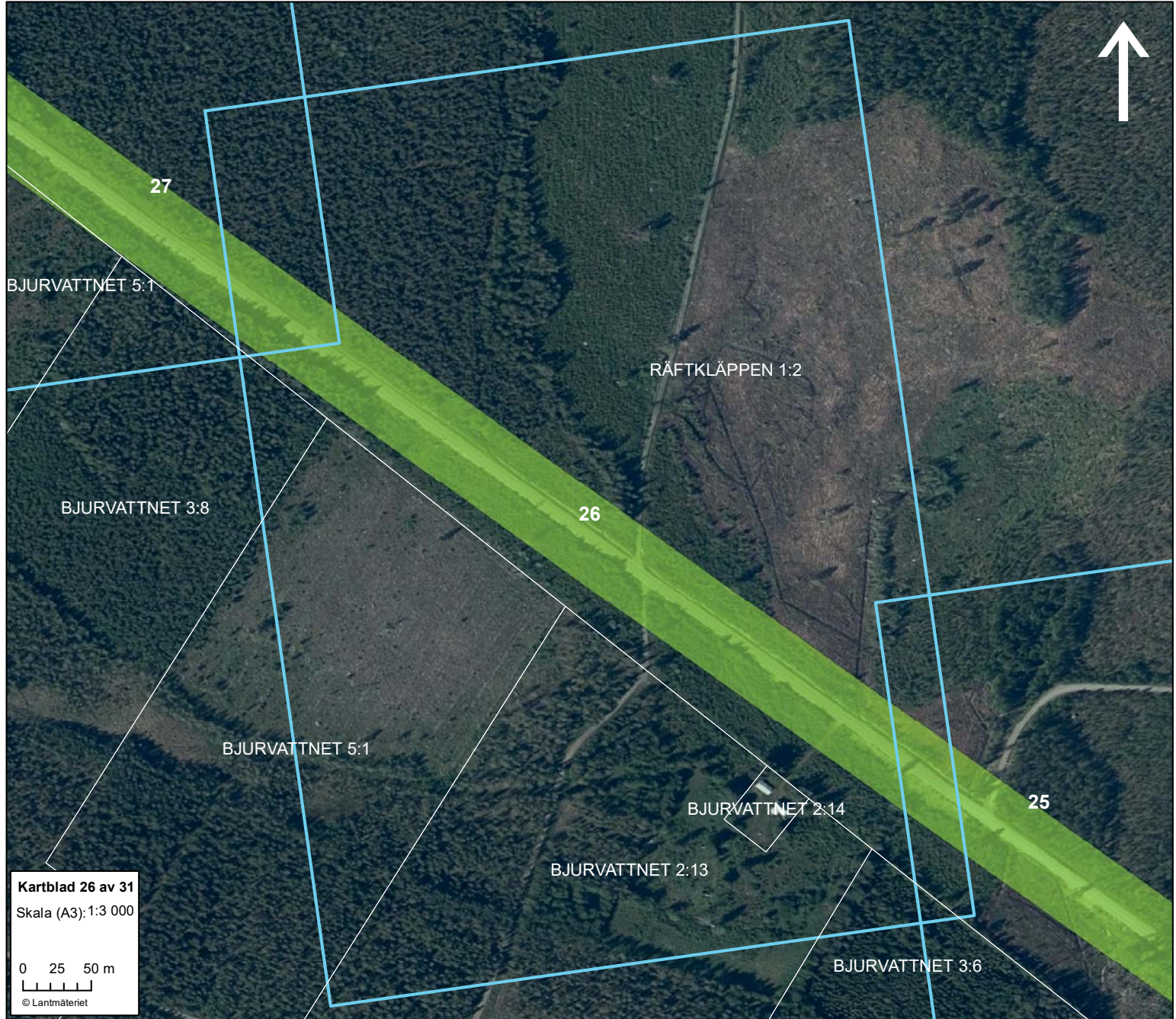


Kartblad 25 av 31  
Skala (A3): 1:3 000

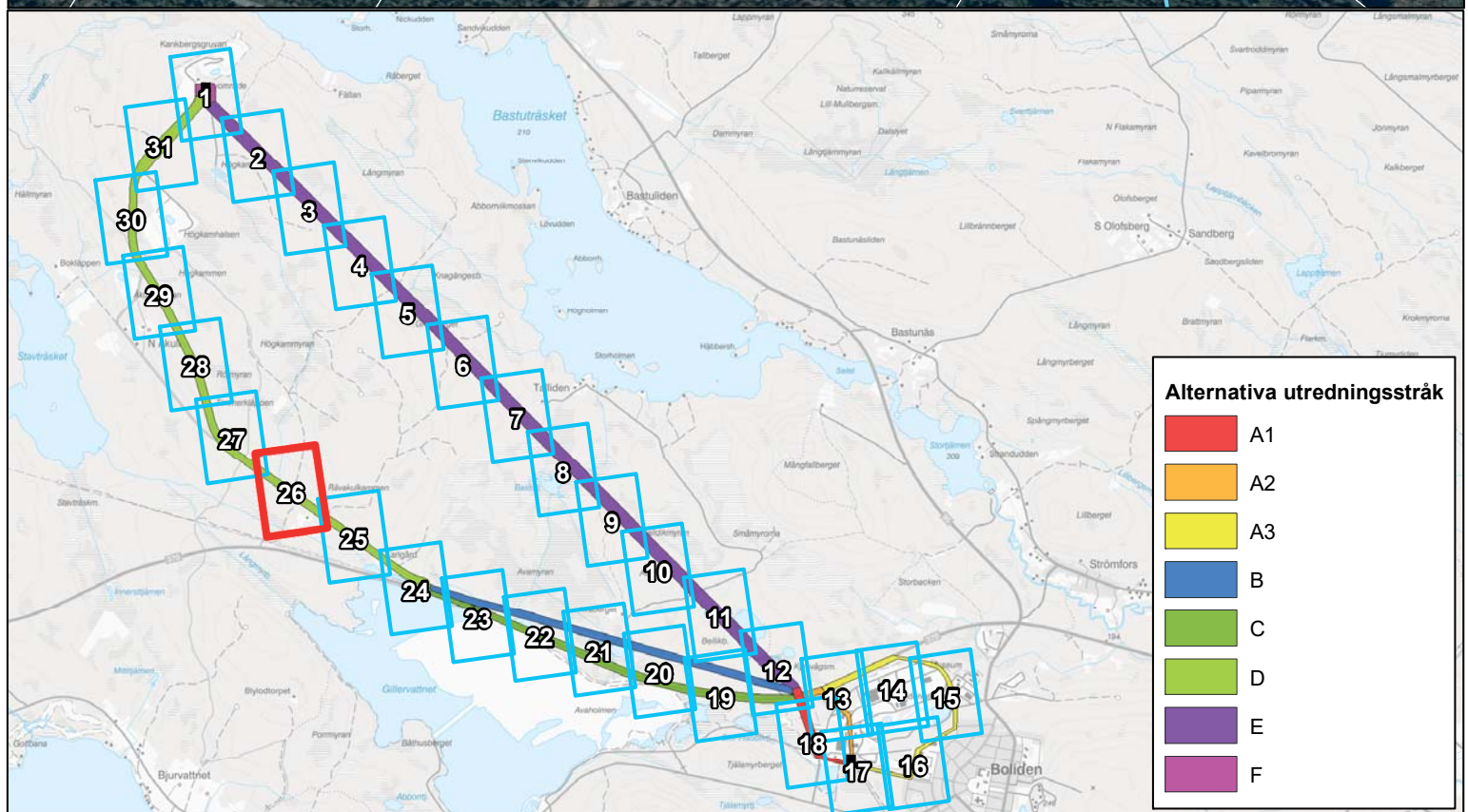
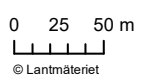


**Alternativa utredningsstråk**

<span style="color: red;">■</span>	A1
<span style="color: orange;">■</span>	A2
<span style="color: yellow;">■</span>	A3
<span style="color: blue;">■</span>	B
<span style="color: green;">■</span>	C
<span style="color: lightgreen;">■</span>	D
<span style="color: purple;">■</span>	E
<span style="color: magenta;">■</span>	F



Kartblad 26 av 31  
Skala (A3): 1:3 000

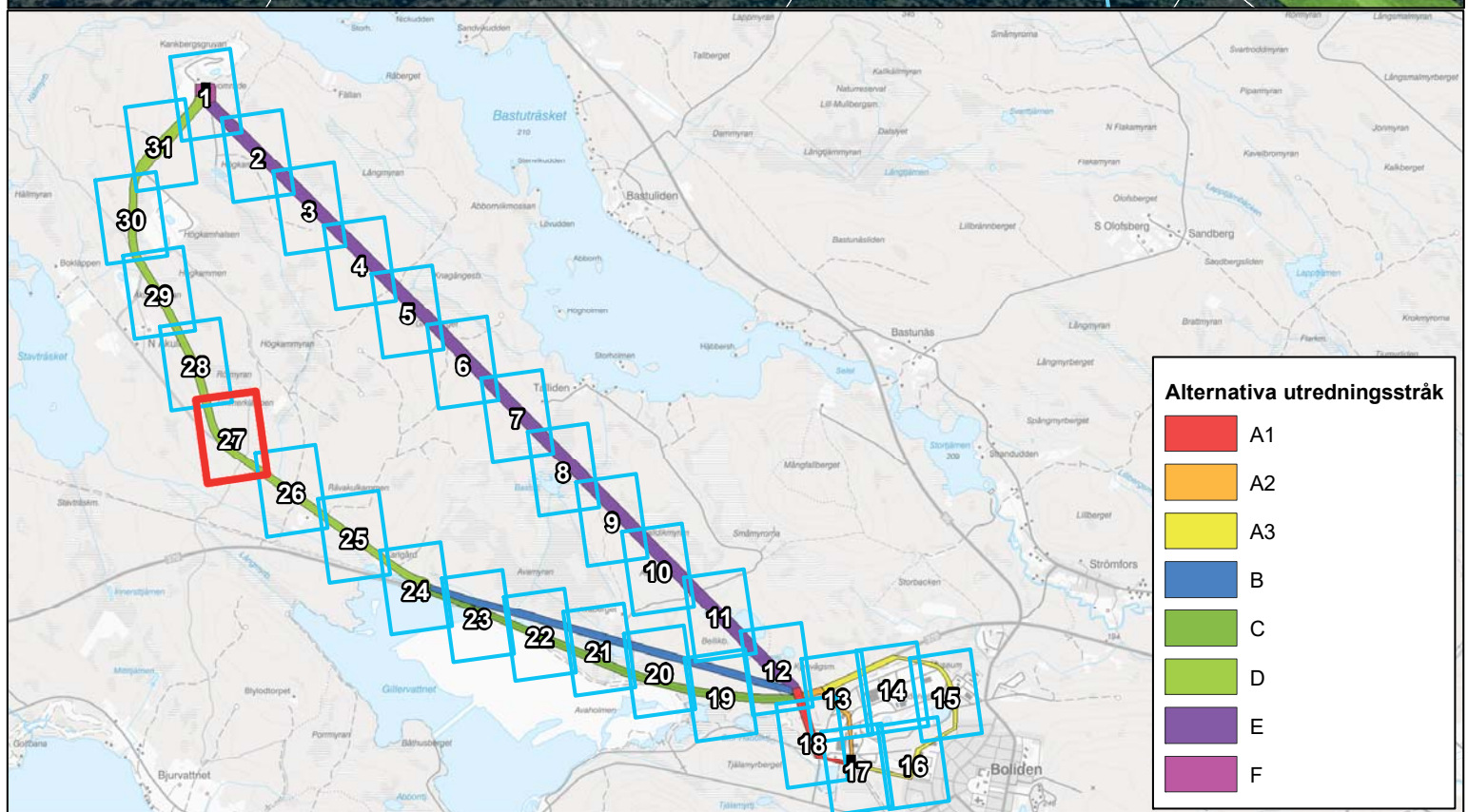


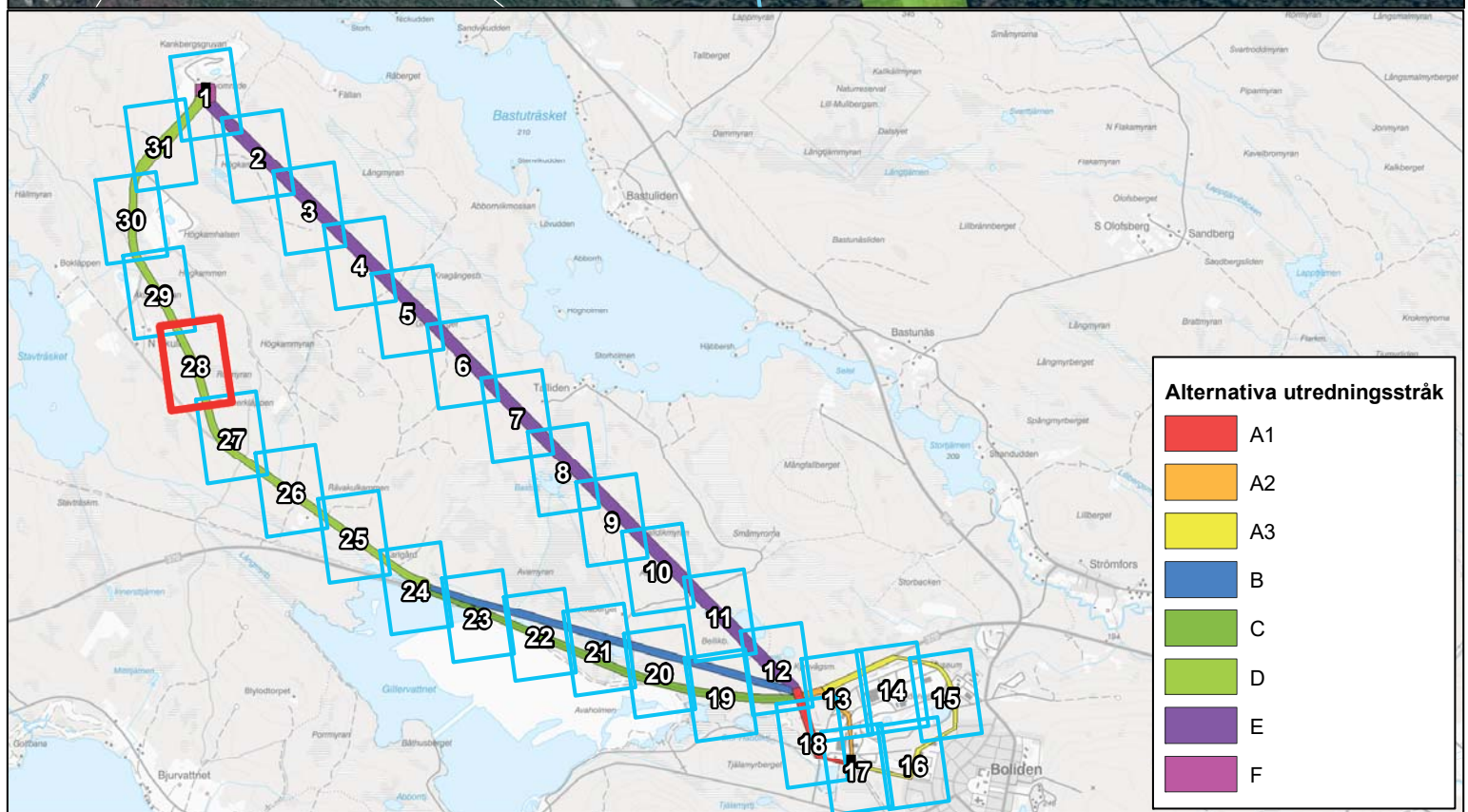
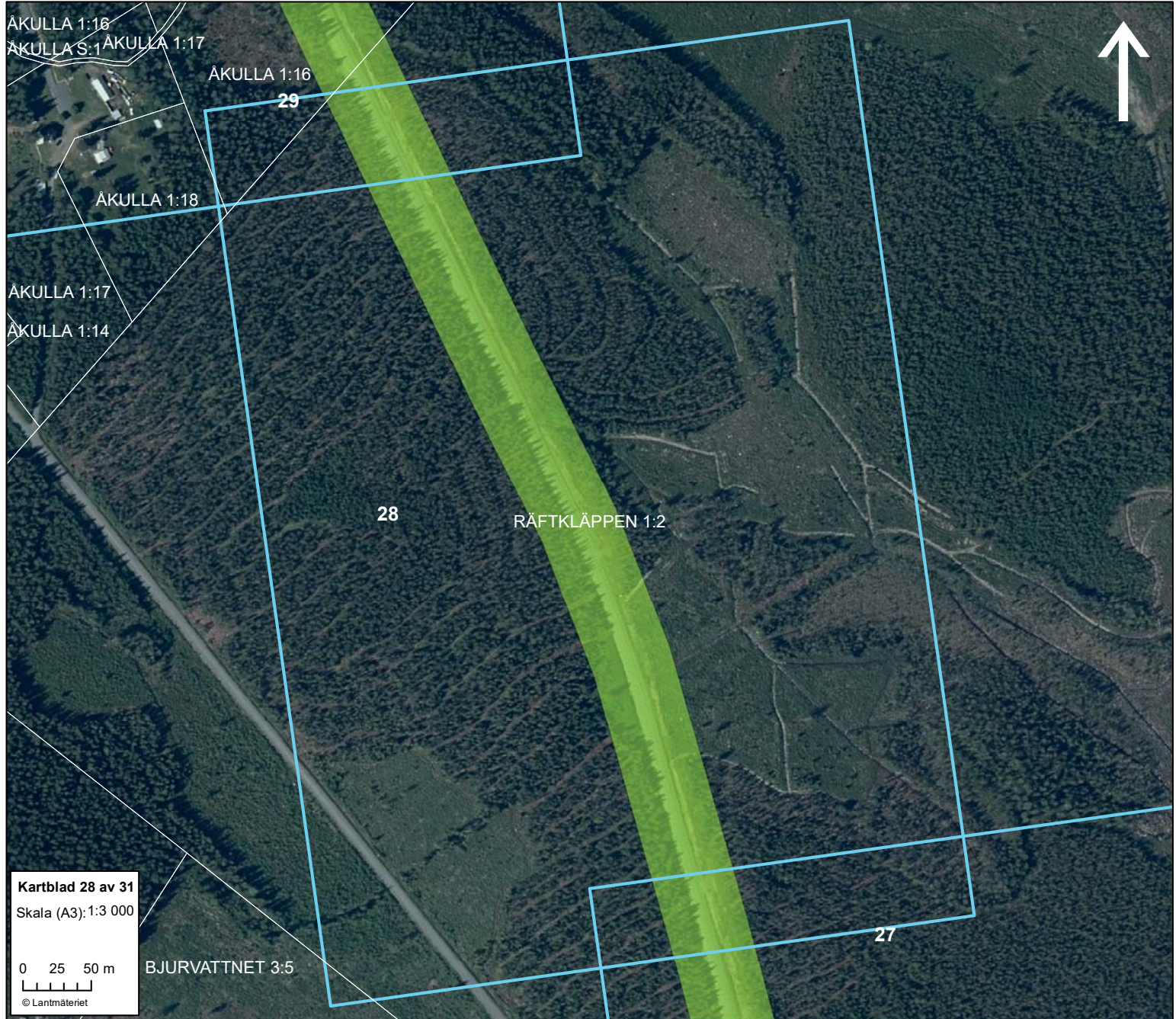


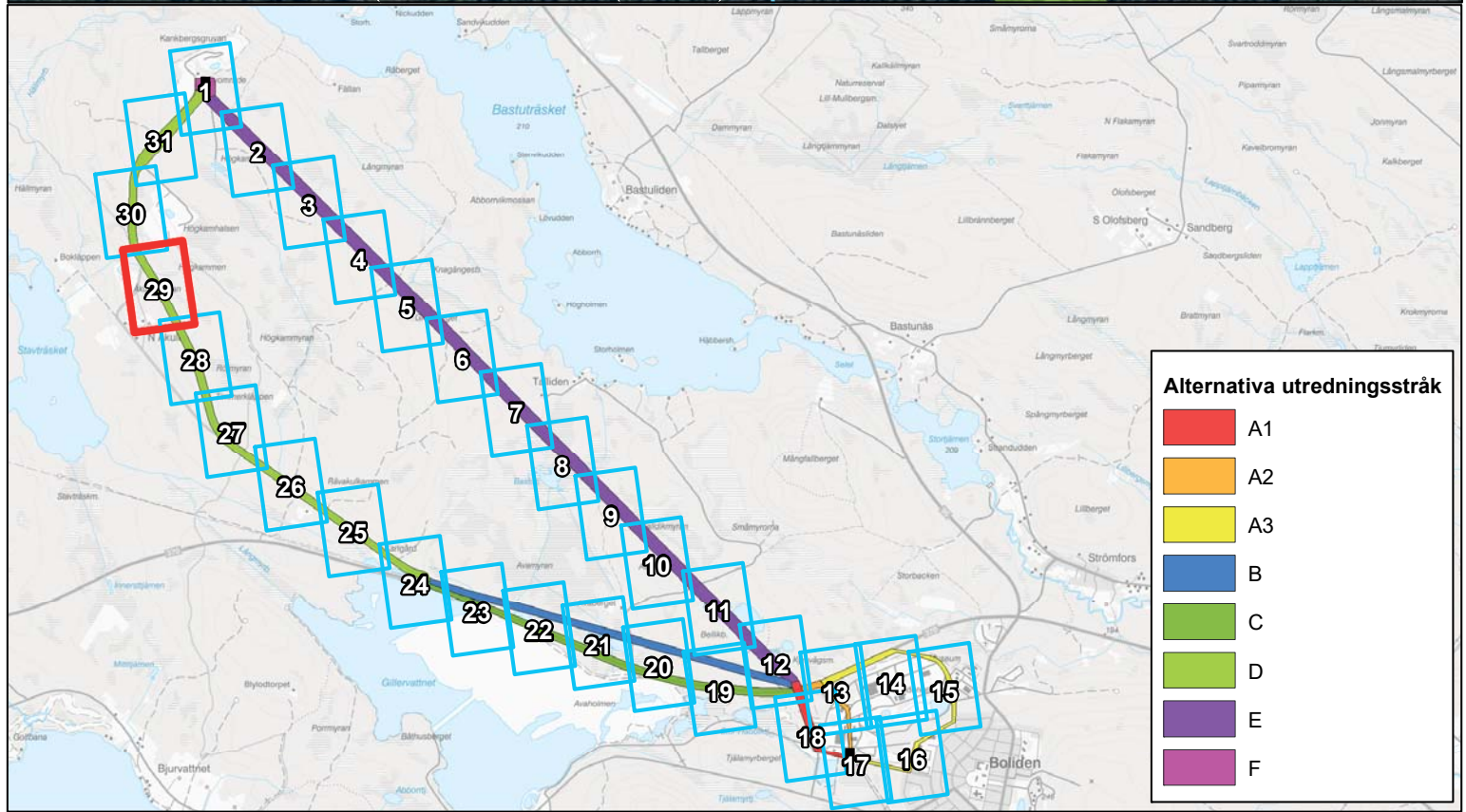
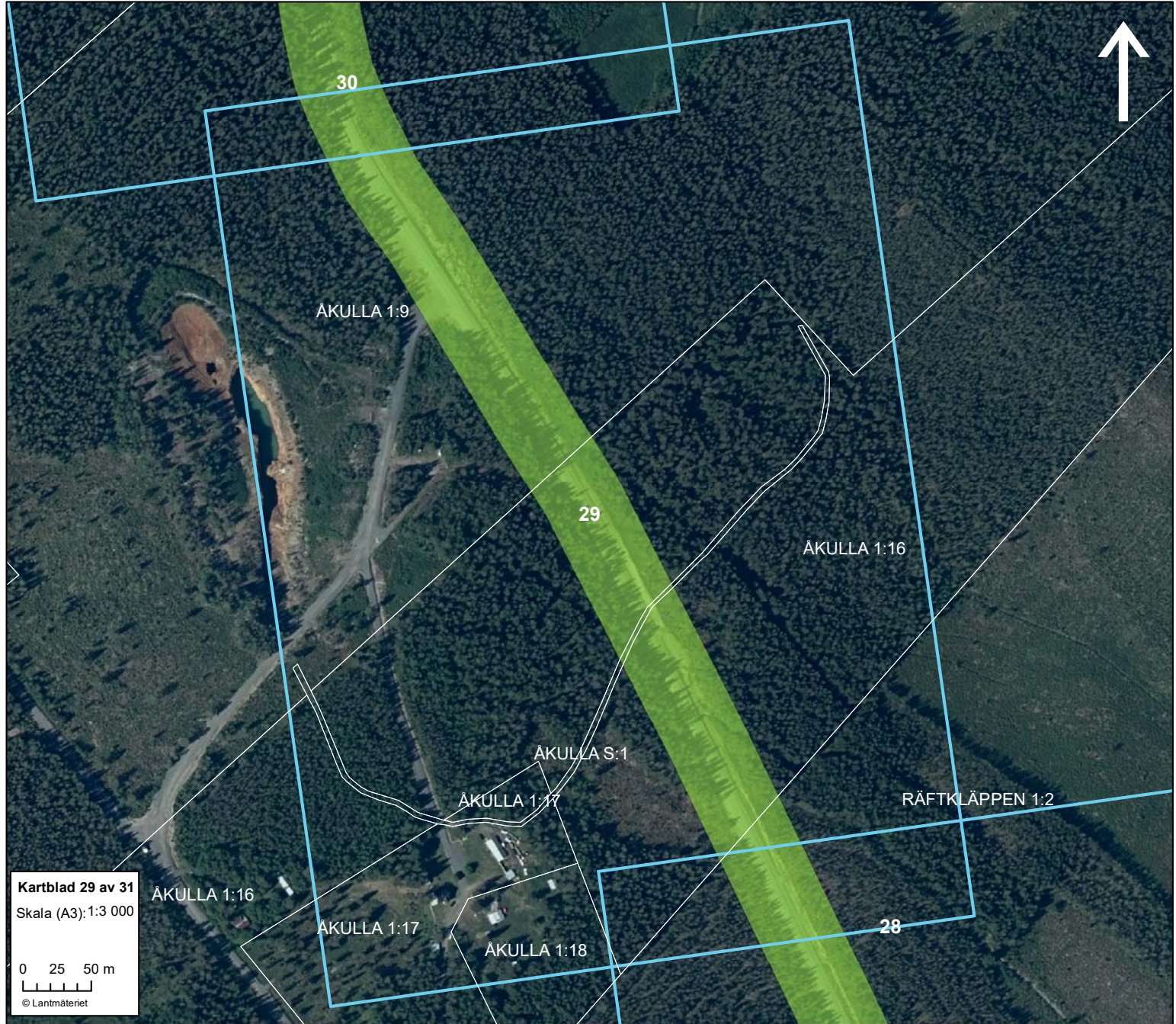
Kartblad 27 av 31  
 Skala (A3): 1:3 000

0 25 50 m

© Lantmäteriet







ÖSTRA STAVTRÄSK 1:4

ÖSTRA STAVTRÄSK 1:5

ÖSTRA STAVTRÄSK 1:2

ÅKULLA 1:16

30

31

ÅKULLA 1:9

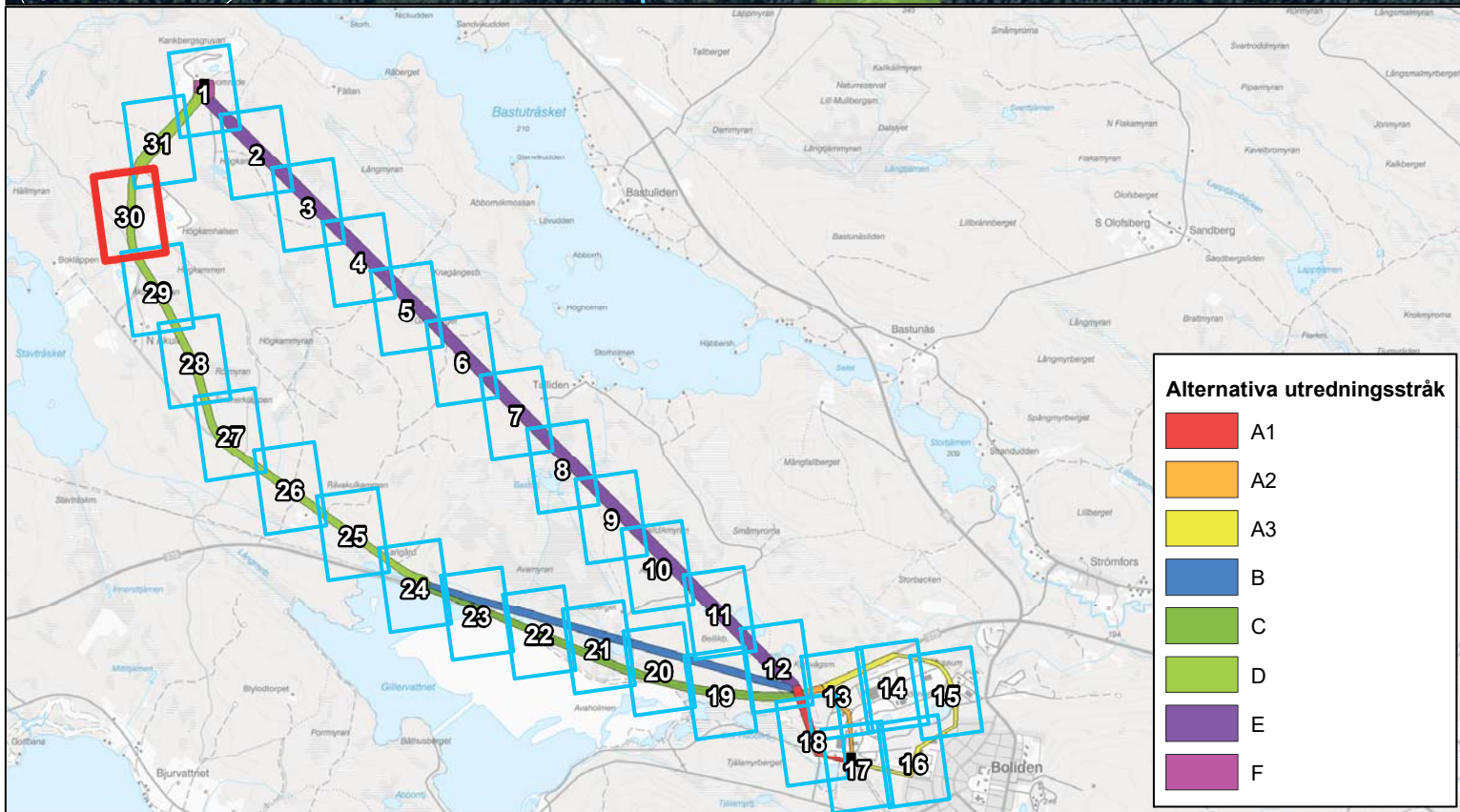
29

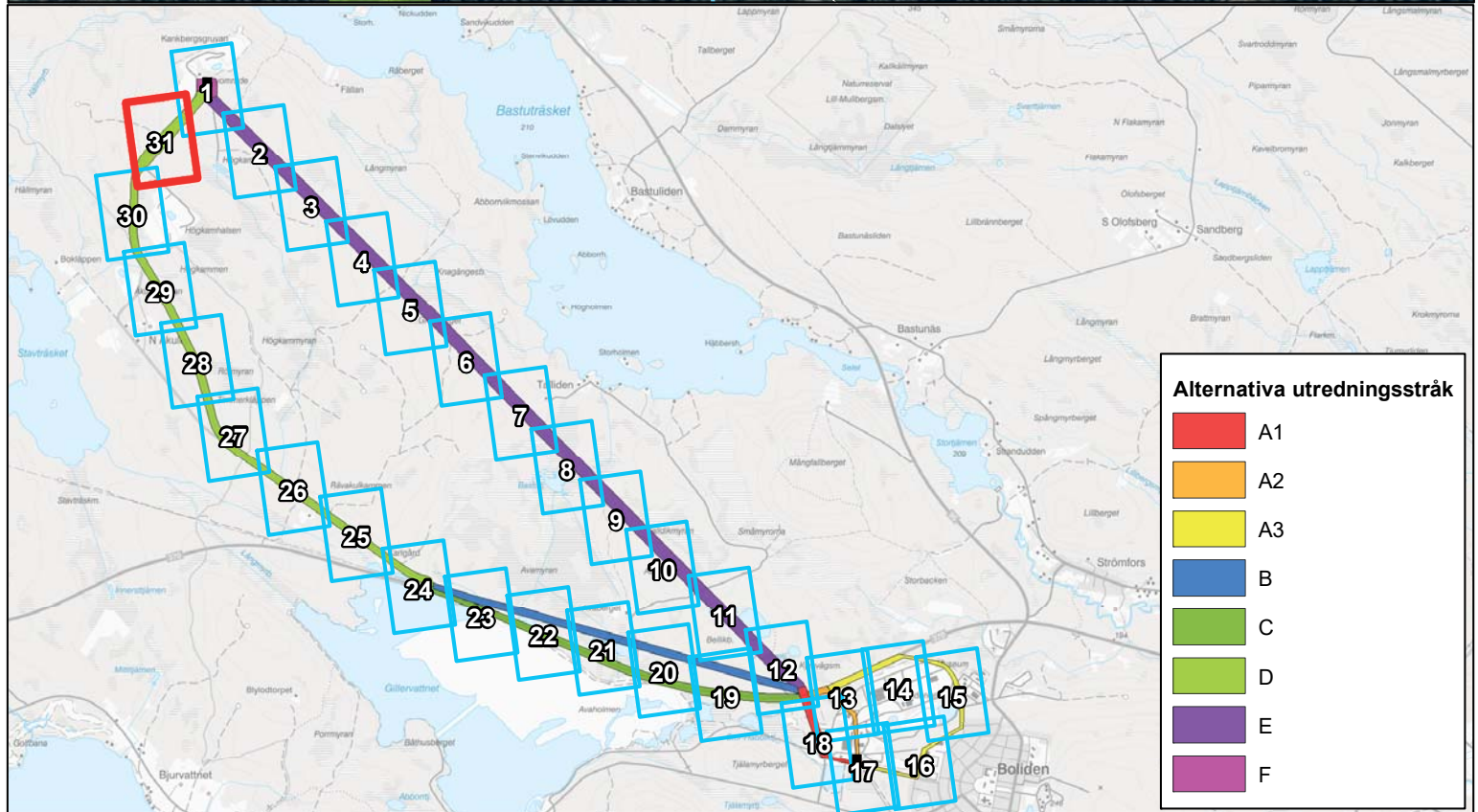


Kartblad 30 av 31  
Skala (A3): 1:3 000



© Lantmäteriet





Alternativa utredningsstråk	
<span style="display:inline-block; width:15px; height:15px; background-color:red; border:1px solid black;"></span>	A1
<span style="display:inline-block; width:15px; height:15px; background-color:orange; border:1px solid black;"></span>	A2
<span style="display:inline-block; width:15px; height:15px; background-color:yellow; border:1px solid black;"></span>	A3
<span style="display:inline-block; width:15px; height:15px; background-color:blue; border:1px solid black;"></span>	B
<span style="display:inline-block; width:15px; height:15px; background-color:lightgreen; border:1px solid black;"></span>	C
<span style="display:inline-block; width:15px; height:15px; background-color:mediumgreen; border:1px solid black;"></span>	D
<span style="display:inline-block; width:15px; height:15px; background-color:purple; border:1px solid black;"></span>	E
<span style="display:inline-block; width:15px; height:15px; background-color:magenta; border:1px solid black;"></span>	F